



RÉPUBLIQUE
FRANÇAISE

Liberté
Égalité
Fraternité



Géosciences pour une Terre durable

brgm

GETTING TO KNOW

- OBSERVATIONS, MEASUREMENTS AND SAMPLES

- OGC SENSORTHINGS API PART 1

Sylvain Grellet – BRGM
ENSG – mastère GDM – 2023-01-20



Observations, Measurements & Samples

ISO / OGC standards

color:

YELLOW

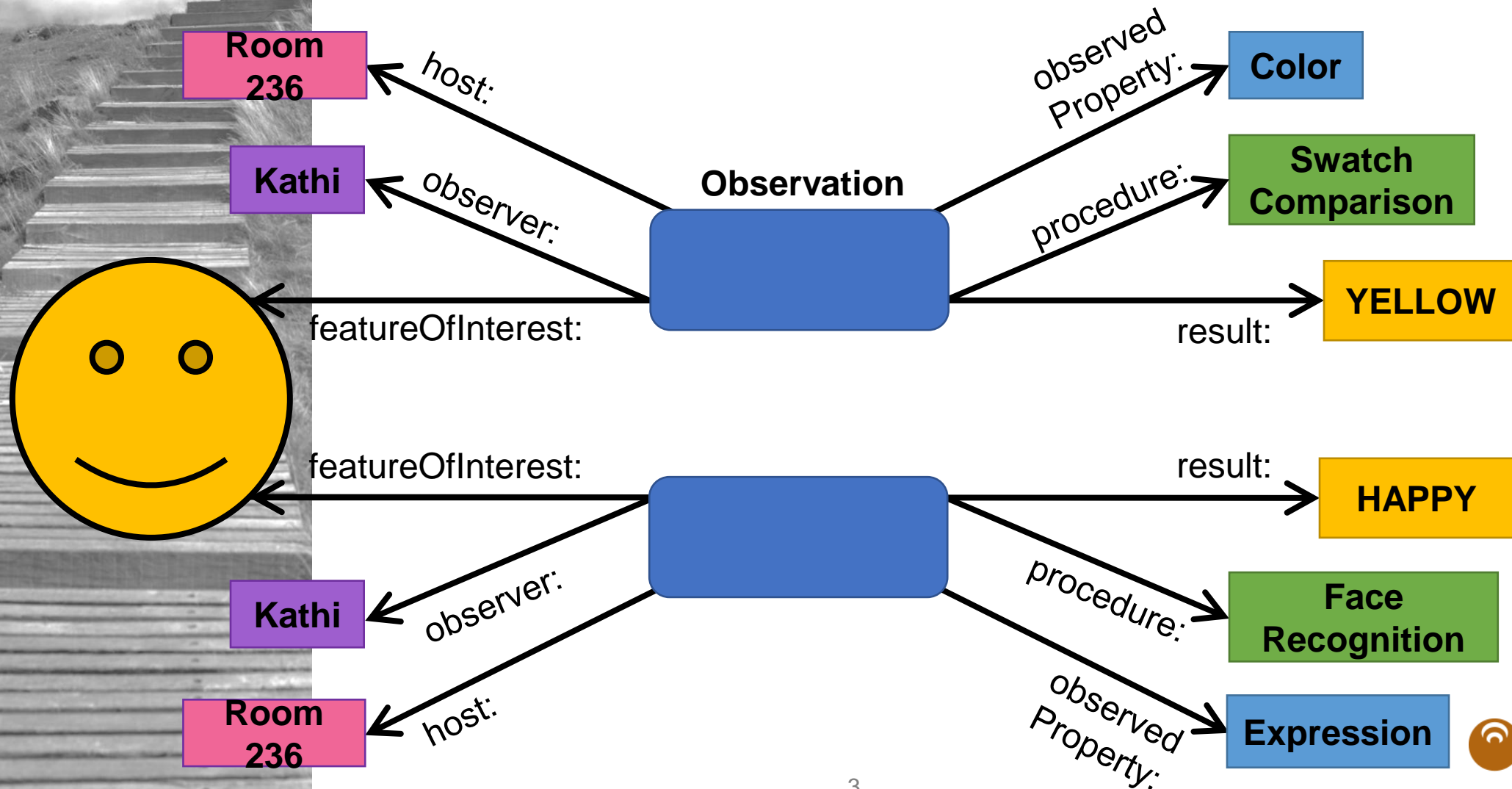
expression:

HAPPY

```
"smiley": {  
  "color": "Yellow",  
  "expression": "Happy"  
}
```

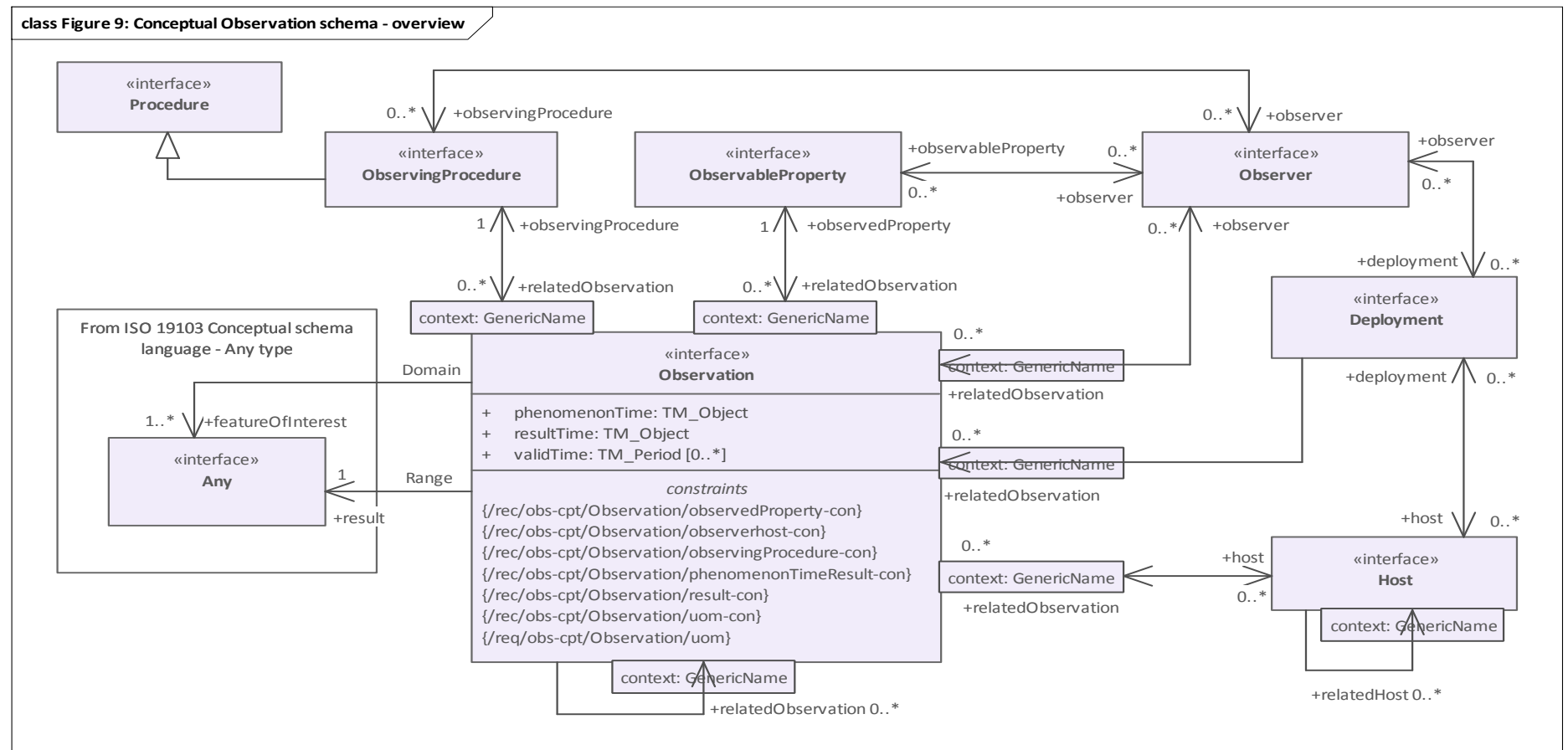
Observations, Measurements & Samples

ISO / OGC standards



Observations, Measurements & Samples

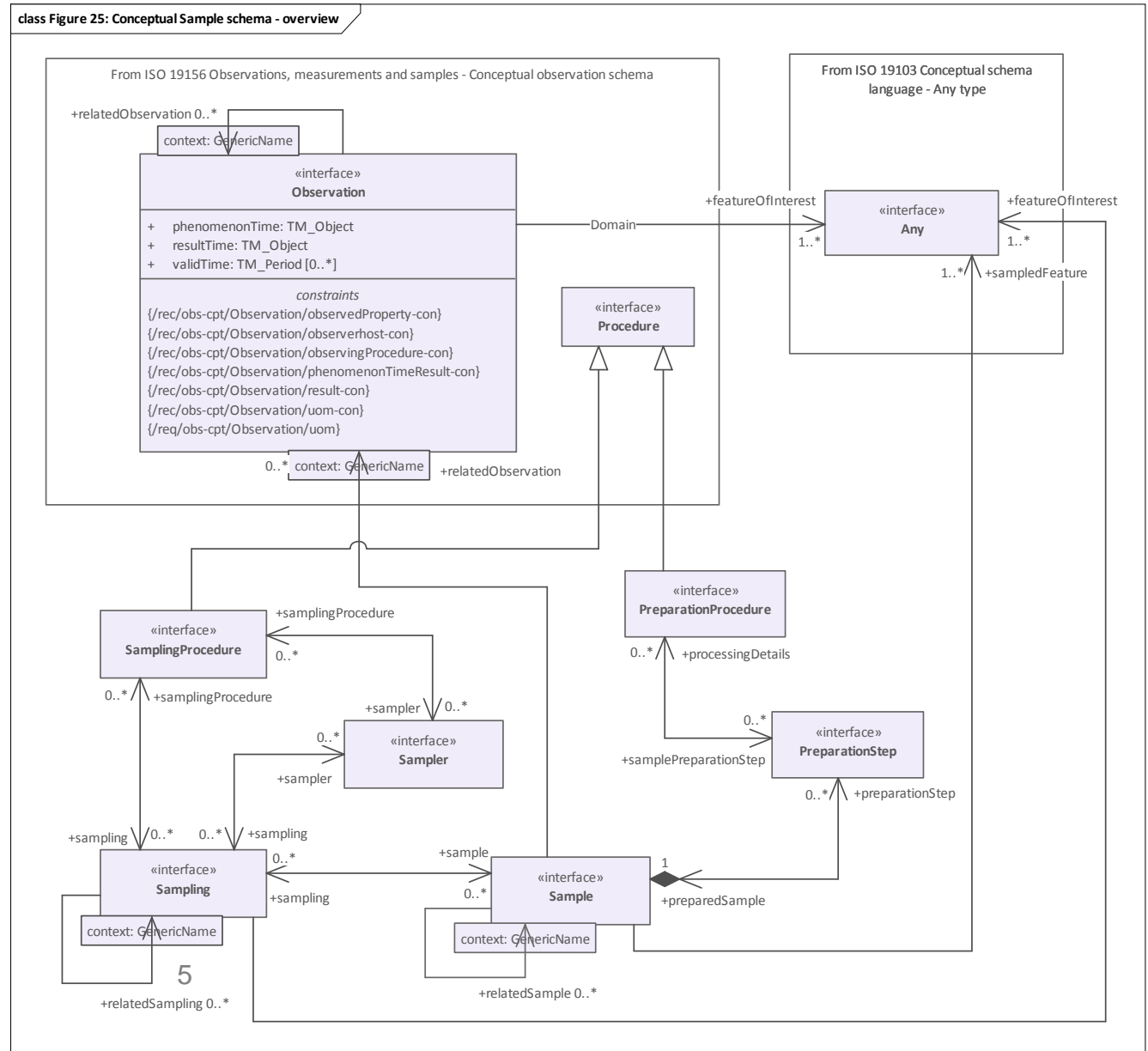
2 core parts – Observation



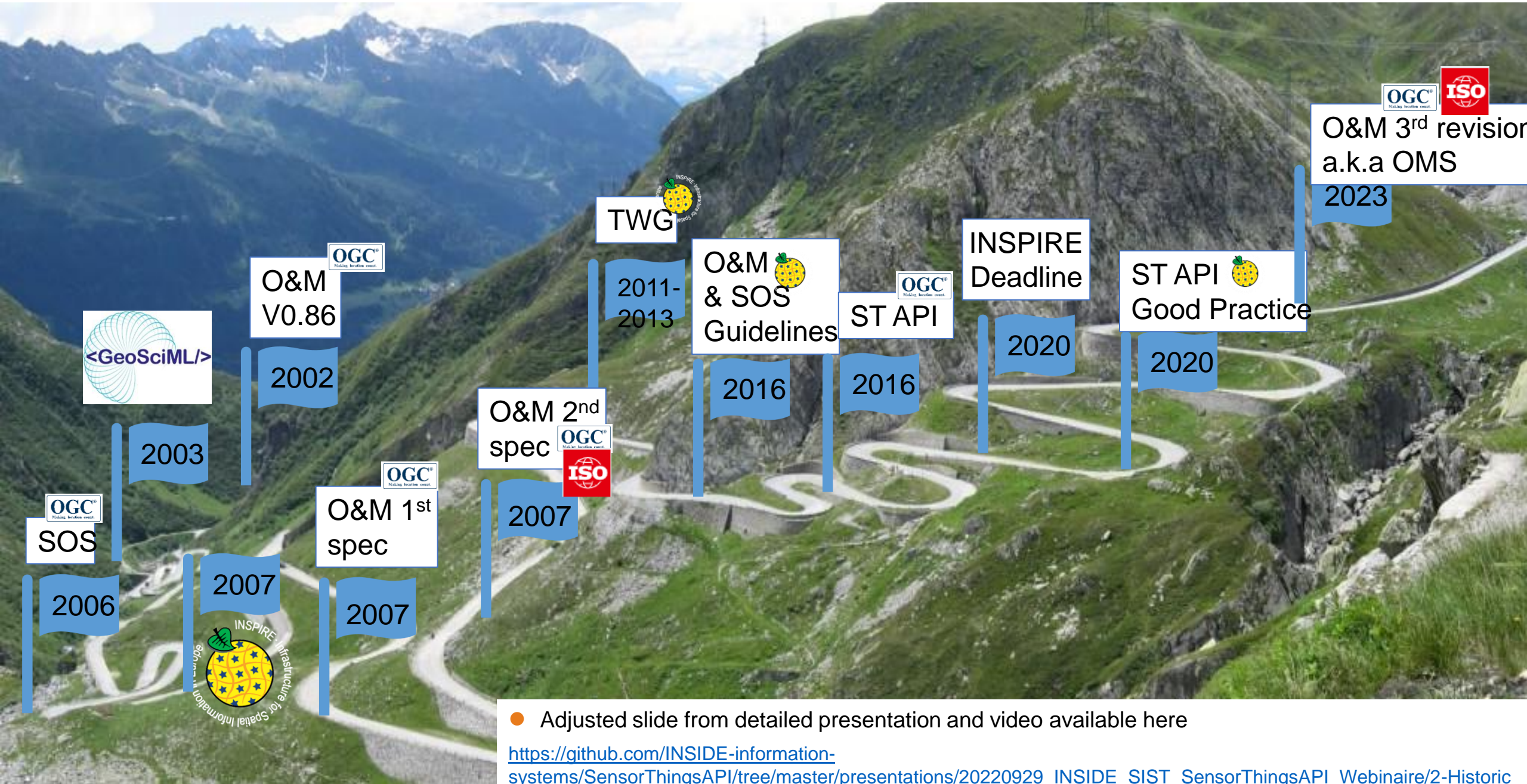


Observations, Measurements & Samples

2 core parts – Sample



The long and winding road from O&M to OMS



● Adjusted slide from detailed presentation and video available here

https://github.com/INSIDE-information-systems/SensorThingsAPI/tree/master/presentations/20220929_INSIDE_SIST_SensorThingsAPI_Webinaire/2-Historic

OGC SensorThings API Part 1



OGC SensorThings API

Dr. Hylke van der Schaaf



OGC SensorThings API Data Model

Dr. Hylke van der Schaaf
Reinhard Herzog



OGC SensorThings API Rest API

Dr. Hylke van der Schaaf
Reinhard Herzog

Excerpt from 3 presentations

- Available here (including videos)

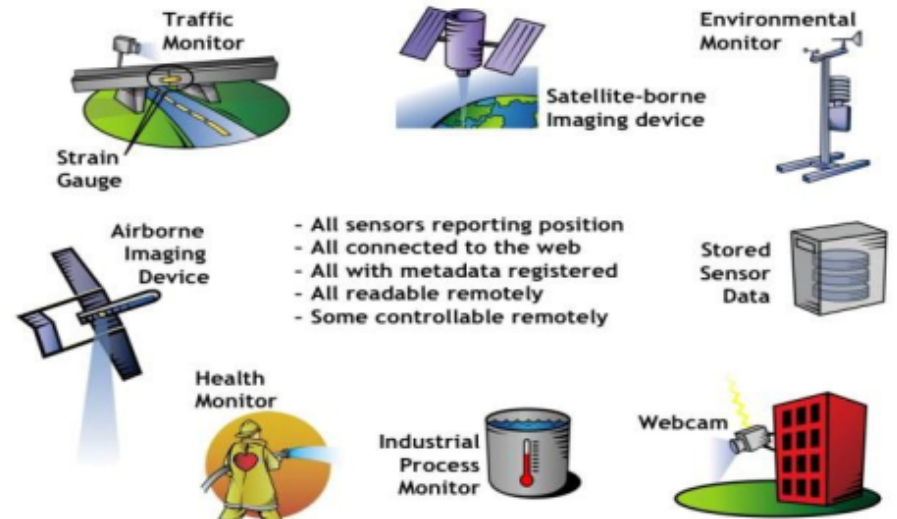
https://github.com/INSIDE-information-systems/SensorThingsAPI/tree/master/presentations/20220929_INSIDE_SIST_SensorThingsAPI_Webinaire/3-ST_API_presentation

OGC SensorThings API Part 1 - context

OGC & IoT?

- IoT deals with Sensors and Actuators
- Sensors and Actuators have Location
- OGC Sensor Web Enablement (SWE)
 - Enable developers to make all types of sensors, transducers and sensor data repositories discoverable, accessible and useable via the Web
 - Since 1990 by NASA → 2001 in OGC
 - SensorML
 - Sensor Observation Service (SOS)
 - **Observations & Measurements (O&M)**
 - Sensor Data & Metadata
 - Core of INSPIRE

The basis



©OGC: <http://www.opengeospatial.org/ogc/markets-technologies/swe>

OGC SensorThings API Part 1 - context

From SWE to SensorThings

■ “Old” SWE Standards

- XML Encoded
- SOAP bindings
- Requires tools for use
- Complex in use
 - No easy browsing
 - No pagination
 - No pub/sub
 - No updating
 - No delete

■ Time for an update → SensorThings API

OGC SensorThings API Part 1 - context

OGC SensorThings API

The Update

- A standard for exchanging sensor data and metadata
 - Historic data & current data
 - JSON Encoded
 - RESTful
 - Adapting OASIS OData URL patterns and query options
 - Supporting ISO MQTT messaging
- Based on Observations & Measurements
- Easy to use & understandable
 - Discoverable with only a web browser

OGC SensorThings API Part 1 - context

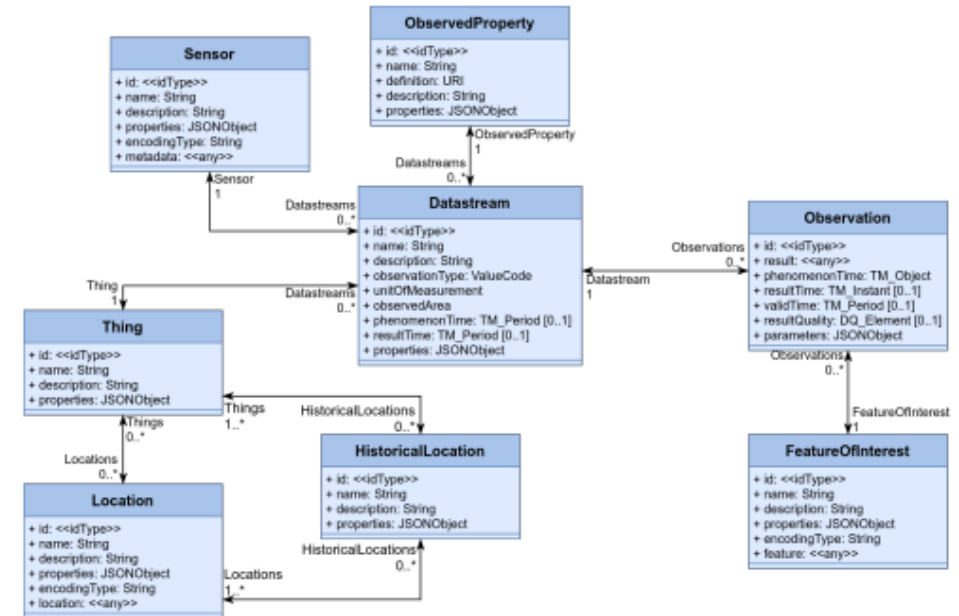
How does it work?

■ Part 1: Data model

- Which entities exist
- How are they linked

■ Part 2: URL patterns for queries

- How do I get & search data
- How do I add data
- How do I modify data
- How do I delete data



REST
&
MQTT

OGC SensorThings API Part 1 - context

Implementations

<https://www.ogc.org/resource/products/byspec/?specid=772>

OGC SensorThings API Part 1: Sensing 1.0

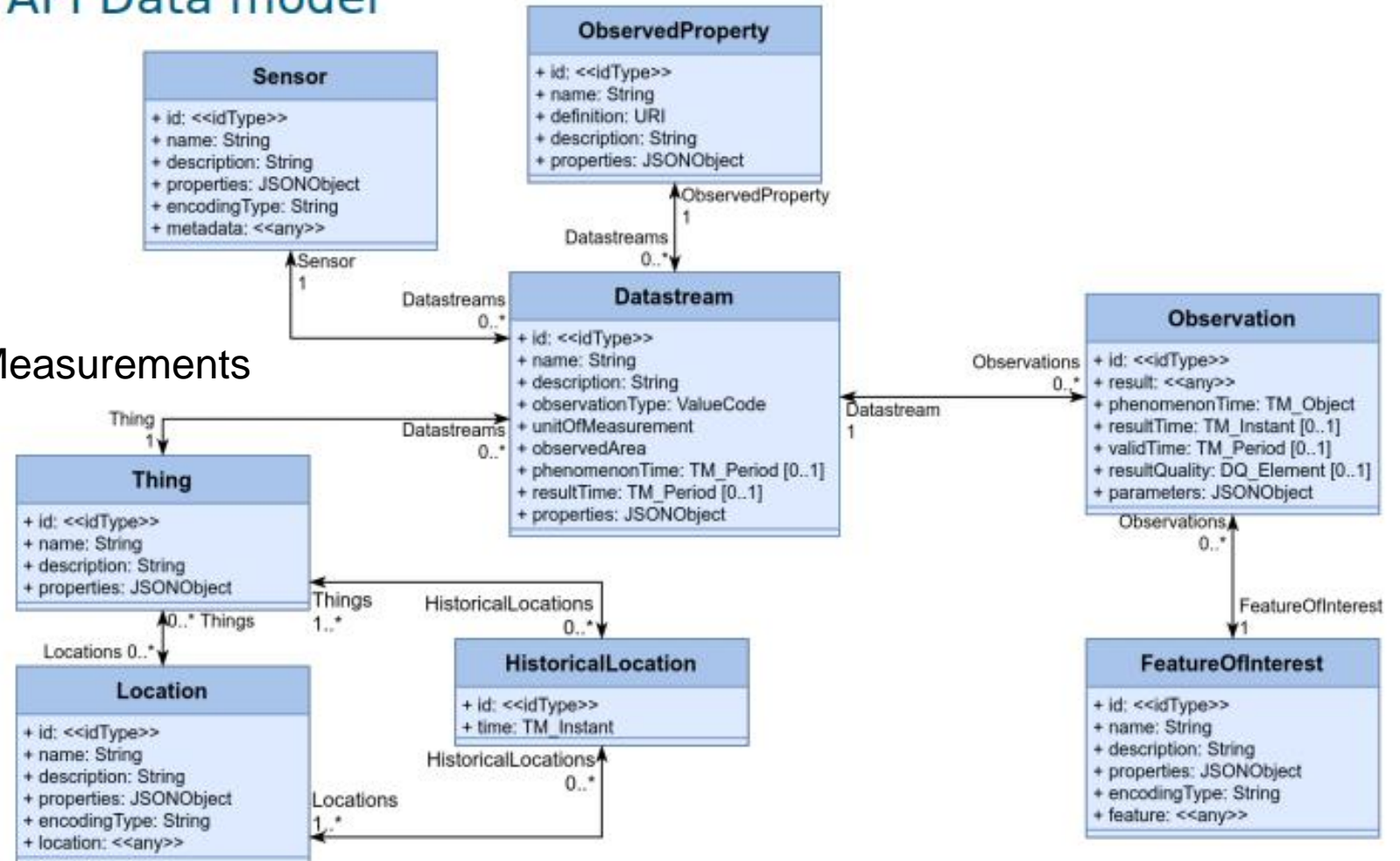
Scroll to Organization:

| Organization | Implementation | Contact | Registered |
|--|--|----------------------|------------------------|
| 52 North GmbH Top ▲ | | | |
| | 52N Helgoland API 3.3.3 | Jirka, Simon | Registered: 2016-08-10 |
| Fraunhofer-Gesellschaft Top ▲ | | | |
| | FROST-Server 1.14.x | Hylke van der Schaaf | Registered: 2016-08-10 |
| | OGC SensorThings API Part 1: Sensing 1.0 (Certified: 2021-11-01) | | |
| Geodan Holding BV Top ▲ | | | |
| | GOST 0.3 | Bert Temme | Registered: 2016-11-28 |
| | GOST 0.6 | Bert Temme | Registered: 2018-01-10 |
| | GOST 0.6.1 | Bert Temme | Registered: 2020-01-28 |
| i-bitz company limited Top ▲ | | | |
| | Vallaris Maps 2020 | Pongsakorn Udombua | Registered: 2021-09-06 |
| Institute of Communication and Computer Systems (ICCS) Top ▲ | | | |
| | SensorThings 1.0 | Fay Mlsichroni | Registered: 2019-05-30 |
| | OGC SensorThings API Part 1: Sensing 1.0 (Certified: 2019-06-06) | | |
| NCU Top ▲ | | | |
| | SensorThings-MongoDB 1 | Ting, Yu Yeh | Registered: 2022-06-27 |
| PilotGaea Technologies Co., Ltd. Top ▲ | | | |
| | PilotGaea GIS 11.0 | Li, Yashu | Registered: 2020-01-07 |
| | PilotGaea GIS 12.0 | Li, Yashu | Registered: 2021-01-17 |
| | PilotGaea GIS 13.0 | Li, Yashu | Registered: 2022-02-21 |
| | OGC SensorThings API Part 1: Sensing 1.0 (Certified: 2022-02-11) | | |
| SensorUp Inc. Top ▲ | | | |
| | SensorUp SensorThings API v1.0 | Steve Liang | Registered: 2016-02-29 |
| | SensorUp SensorThings API v1.0 | Steve Liang | Registered: 2016-02-29 |

OGC SensorThings API Part 1 – data model

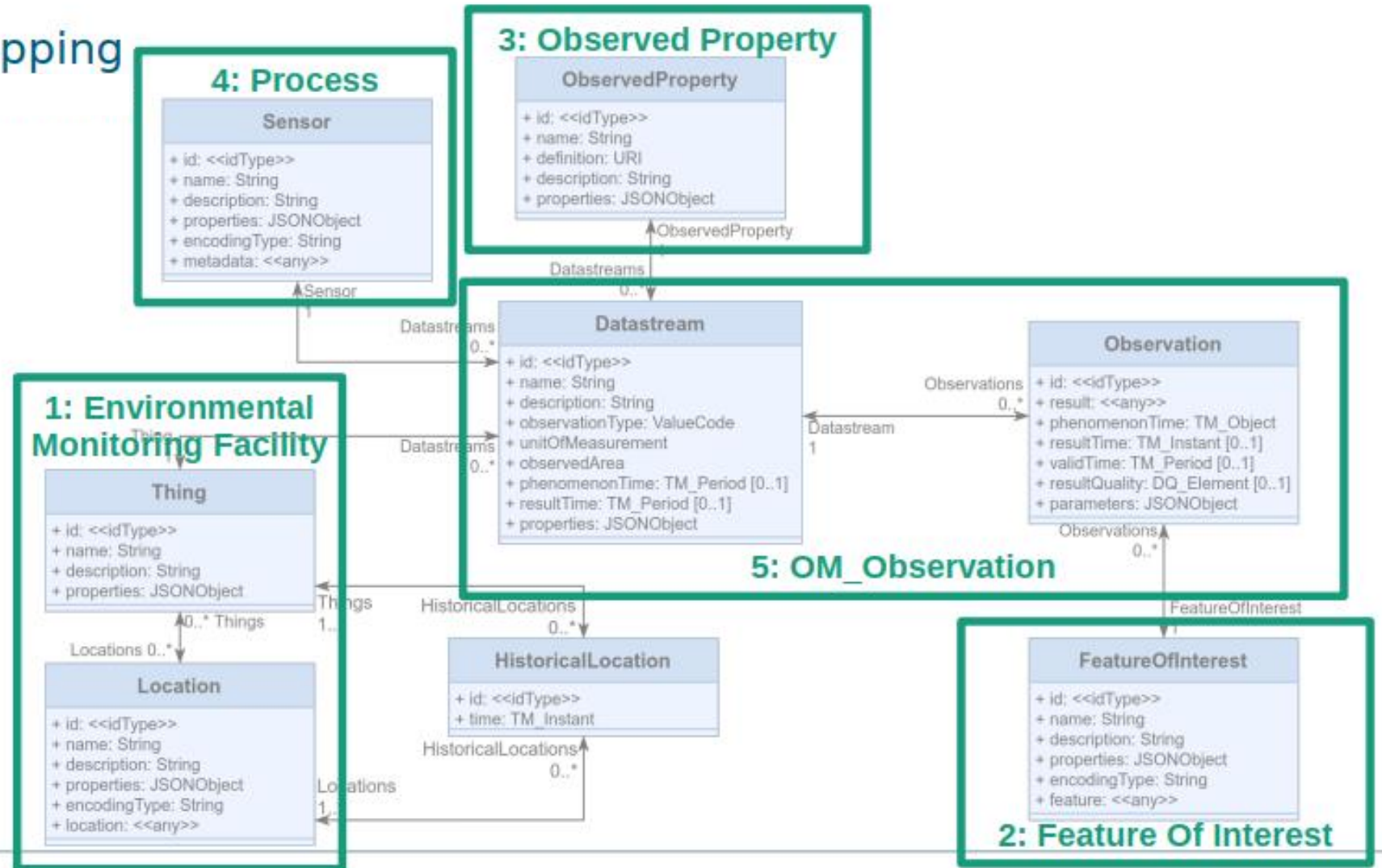
SensorThing API Data model The Core

Based on
Observations & Measurements



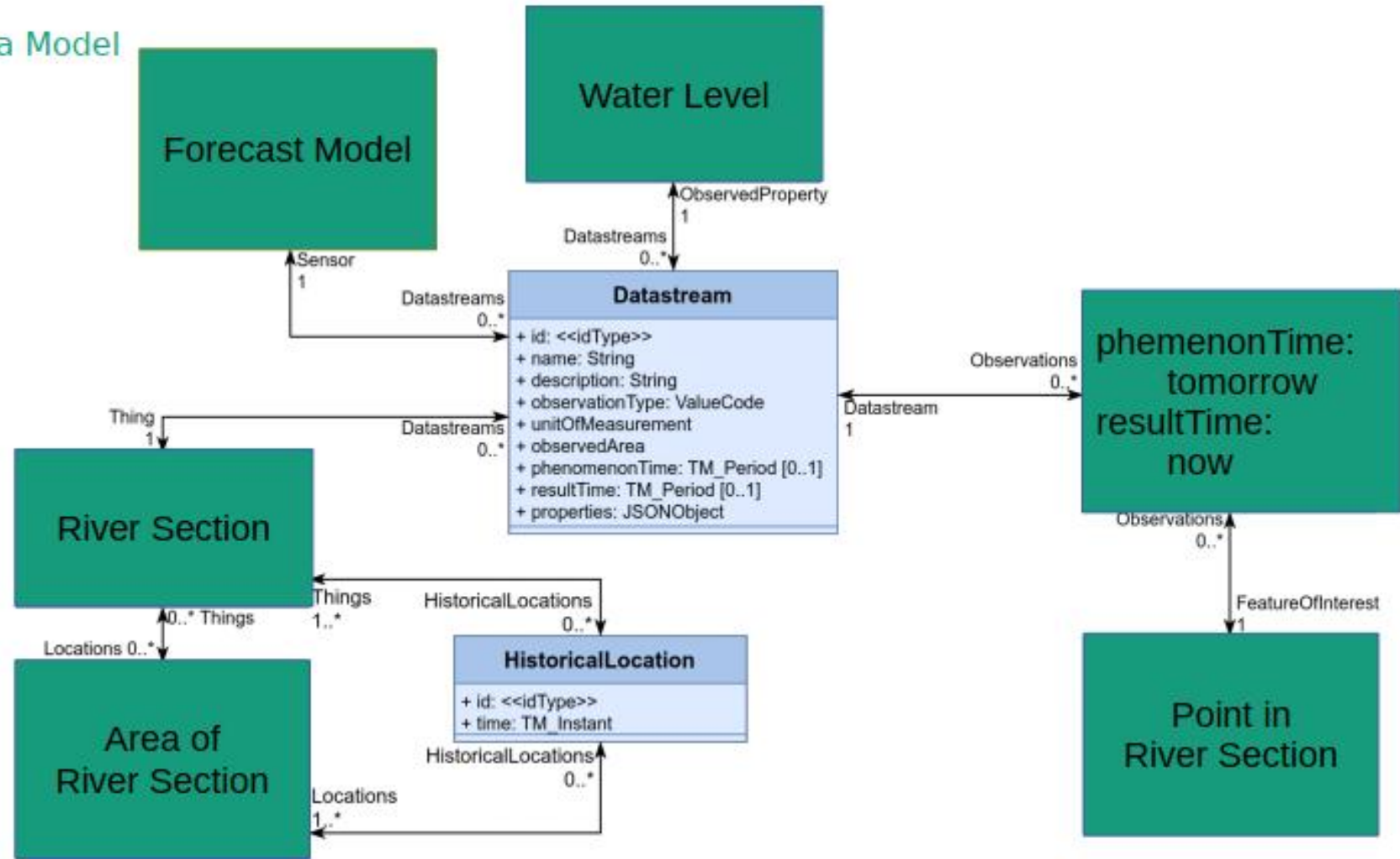
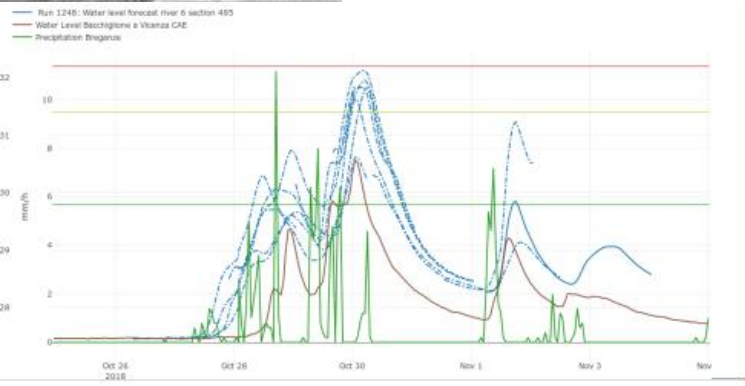
OGC SensorThings API Part 1 – data model

INSPIRE Mapping



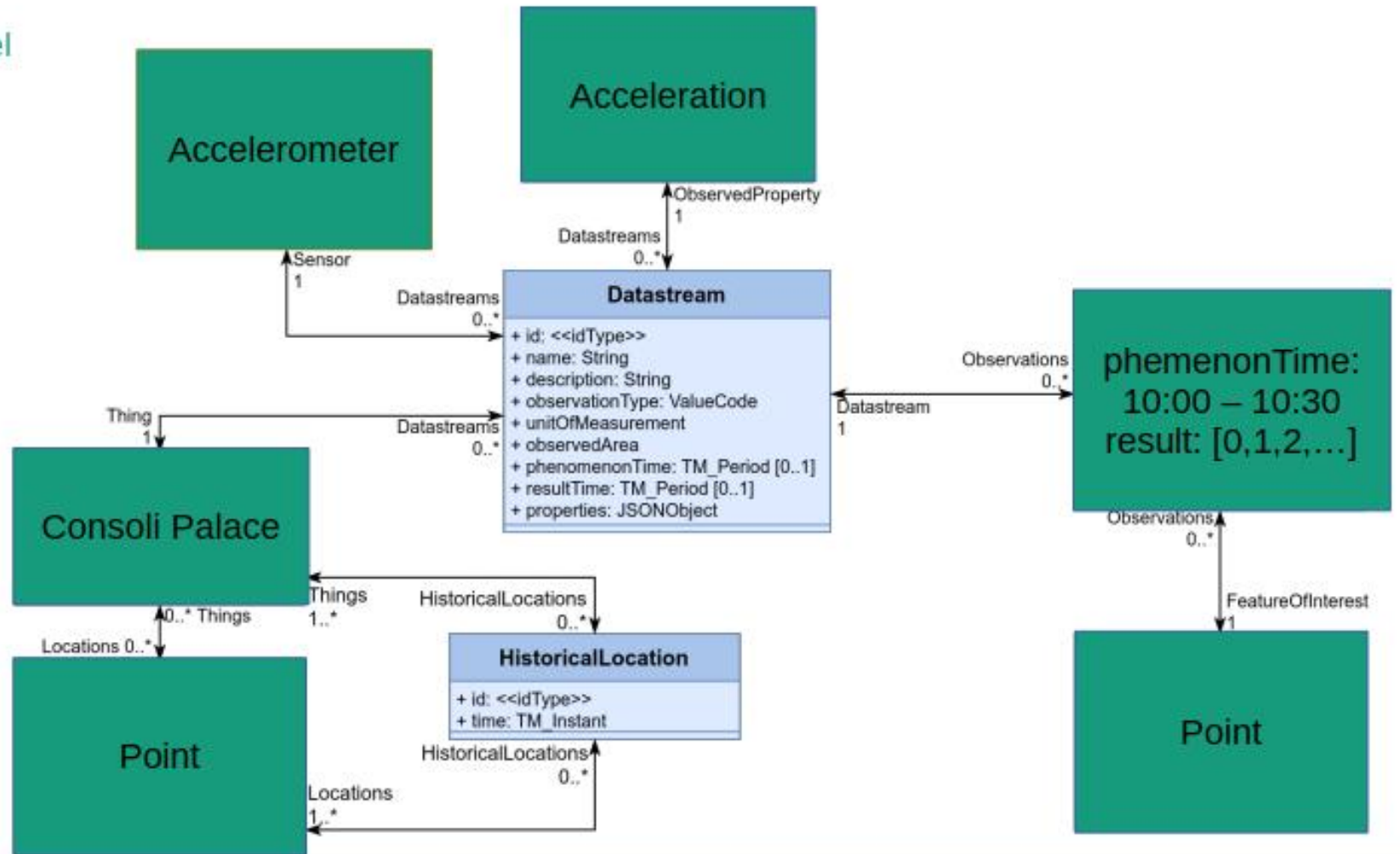
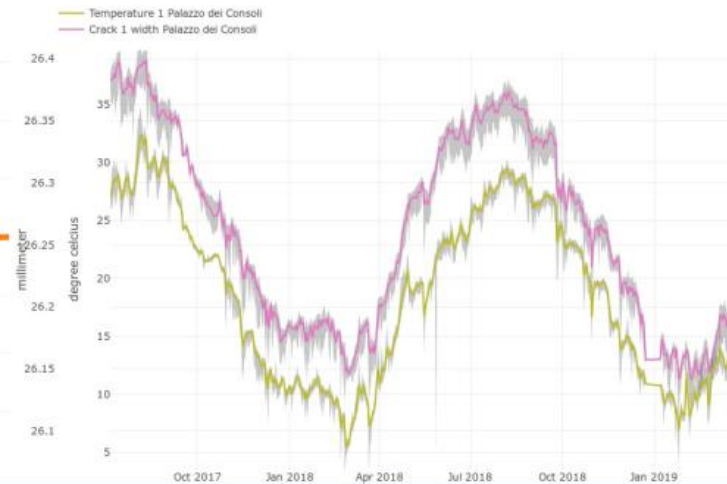
OGC SensorThings API Part 1 – data model

BeAWARE Flood Scenario Data Model



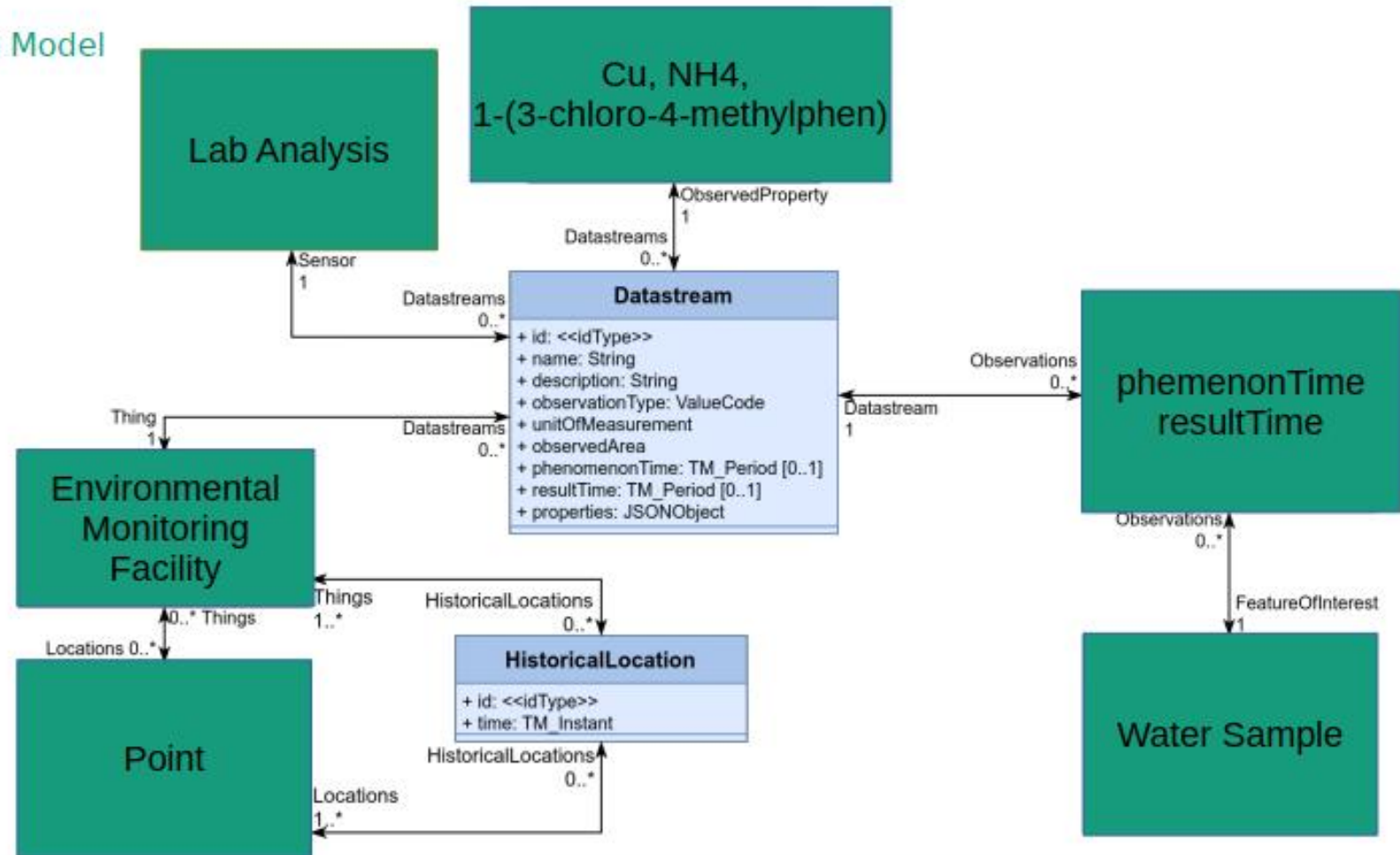
OGC SensorThings API Part 1 – data model

HERACLES Building Data Model



OGC SensorThings API Part 1 – data model

BRGM
Water Quality Data Model



OGC SensorThings API Part 1 – REST API

Getting to your data

Quick Overview

- Based on OASIS OData
- Base URL: <http://server.de/FROST-Server/v1.1>
- Read: GET
 - v1.1 → Get index
 - v1.1/Collection → Get all in a set
 - v1.1/Collection(id) → Get one from a set
- Create: POST
 - v1.1/Collection → Create a new entity
- Update: PATCH
 - v1.1/Collection(id) → Update an entity
- Update: PUT
 - v1.1/Collection(id) → Replace an entity
- Delete: DELETE
 - v1.1/Collection(id) → Remove an entity

OGC SensorThings API Part 1 – REST API

Query URL patterns: Index

Get Service Index

■ GET <http://ogctest.docker01.ilt-dmz.iosb.fraunhofer.de/v1.1>

■ Response: {

```
  "value" : [
    {
      "name" : "Datastreams",
      "url" : "http://server.de/SensorThingsService/v1.0/Datastreams"
    },
    {
      "name" : "FeaturesOfInterest",
      "url" : "http://server.de/SensorThingsService/v1.0/FeaturesOfInterest"
    },
    {
      ...
    },
    {
      "name" : "Things",
      "url" : "http://server.de/SensorThingsService/v1.0/Things"
    }
  ],
  "serverSettings": {}
}
```

OGC SensorThings API Part 1 – REST API

Query URL patterns: Get Collection

Get All Things

■ GET <http://ogctest.docker01.ilt-dmz.iosb.fraunhofer.de/v1.1/Things>

■ Response: {

```
  "value" : [
    {
      "name" : "My camping lantern",
      "description" : "camping lantern",
      "properties" : {
        "property1" : "it's waterproof",
        "property2" : "it glows in the dark"
      },
      "Locations@iot.navigationLink" : "Things(1)/Locations",
      "HistoricalLocations@iot.navigationLink" :
"Things(1)/HistoricalLocations",
      "Datastreams@iot.navigationLink" : "Things(1)/Datastreams",
      "@iot.id" : 1,
      "@iot.selfLink" : "/SensorThingsService/v1.0/Things(1)"
    },
    {
      a second thing...
    }, { ... }, { ... }, { ... }
  ]
}
```

OGC SensorThings API Part 1 – REST API

Query URL patterns: Get one Entity

Get Specific Thing

■ GET [http://ogctest.docker01.ilt-dmz.iosb.fraunhofer.de/v1.1/Things\(1\)](http://ogctest.docker01.ilt-dmz.iosb.fraunhofer.de/v1.1/Things(1))

■ Response: {
 "name" : "My camping lantern",
 "description" : "camping lantern",
 "properties" : {
 "property1" : "it's waterproof",
 "property2" : "it glows in the dark"
 },
 "Locations@iot.navigationLink" : "Things(1)/Locations",
 "HistoricalLocations@iot.navigationLink" : "Things(1)/HistoricalLocations",
 "Datastreams@iot.navigationLink" : "Things(1)/Datastreams",
 "@iot.id" : 1,
 "@iot.selfLink" : "/SensorThingsService/v1.0/Things(1)"
}

OGC SensorThings API Part 1 – REST API

Query URL patterns: Get one Entity

Get Specific Thing

■ GET [http://ogctest.docker01.ilt-dmz.iosb.fraunhofer.de/v1.1/Things\(1\)](http://ogctest.docker01.ilt-dmz.iosb.fraunhofer.de/v1.1/Things(1))

■ Response: {
 "name" : "My camping lantern",
 "description" : "camping lantern",
 "properties" : {
 "property1" : "it's waterproof",
 "property2" : "it glows in the dark"
 },
 "Locations@iot.navigationLink" : "Things(1)/Locations",
 "HistoricalLocations@iot.navigationLink" : "Things(1)/HistoricalLocations",
 "Datastreams@iot.navigationLink" : "Things(1)/Datastreams",
 "@iot.id" : 1,
 "@iot.selfLink" : "/SensorThingsService/v1.0/Things(1)"
}

OGC SensorThings API Part 1 – REST API

Lot's of other possibilities

- Get Related Entities
- Pagination
- Define the content you need in the response
 - 'Select': to reduce it to the content you need
 - 'Expand': to add information from related entities
- Sorting
- Filtering
- And (next slide)

OGC SensorThings API Part 1 – REST API

Query URL patterns: Functions 1

Lots of Choice

■ Comparison:

- gt: > ge: >=
- Eq: = le: <=
- lt: < ne: !=

■ Logical:

- and / or / not

■ Mathematical:

- add / sub / mul / div / mod
- round(n1)
- floor(n1) / ceiling(n1)

■ String Functions:

- substringof(p0, p1)
- endswith(p0, p1)
- startswith(p0, p1)
- substring(p0, p1)
- indexof(p0, p1)
- length(p0)
- tolower(p0)
- toupper(p0)
- trim(p0)
- concat(p0, p1)

OGC SensorThings API Part 1 – REST API

Query URL patterns: Functions 2

Even more choice!

■ Geospatial:

- `geo.intersects(g1, g2)`
- `geo.length(l1)`
- `geo.distance(g1, g2)`
- `st_equals(g1, g2)`
- `st_disjoint(g1, g2)`
- `st_touches(g1, g2)`
- `st_within(g1, g2)`
- `st_overlaps(g1, g2)`
- `st_crosses(g1, g2)`
- `st_intersects(g1, g2)`
- `st_contains(g1, g2)`
- `st_relate(g1, g2)`

■ Date and Time:

- `now()`
- `mindatetime()`
- `maxdatetime()`
- `date(t1)`
- `time(t1)`
- `year(t1)`
- `month(t1)`
- `day(t1)`
- `hour(t1)`
- `minute(t1)`
- `second(t1)`
- `fractionalseconds(t1)`
- `totaloffsetminutes(t1)`

OGC SensorThings API Part 1 – REST API

Query URL patterns: Filtering examples

Find me a Thing



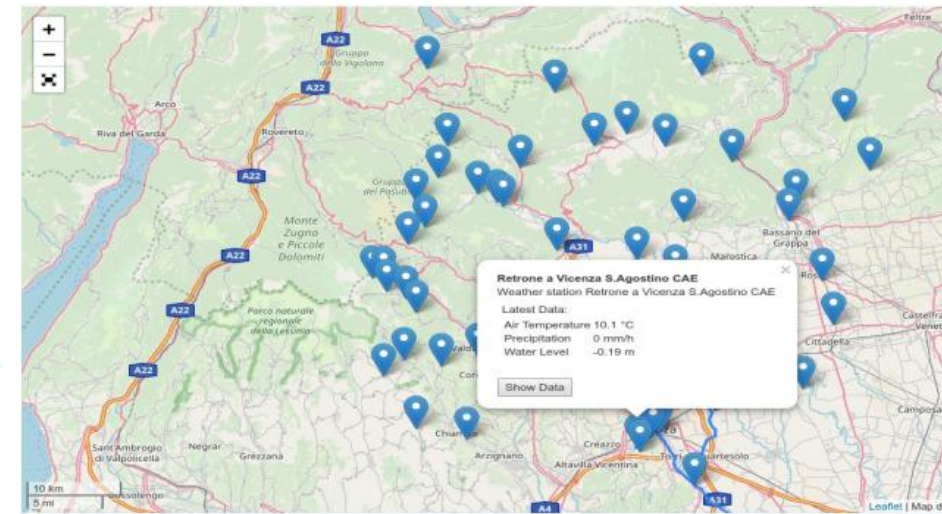
- All observations with an even result
 - `Observations?$filter=result mod 2 eq 0`
- Observations of the last hour
 - `Observations?$filter=phenomenonTime gt now() sub duration'PT1H'`
 - https://en.wikipedia.org/wiki/ISO_8601#Durations
- Datastreams that measure temperature (ObservedProperty id 1)
 - `Datastreams?$filter=ObservedProperty/@iot.id eq 1`
- Filtering on JSON properties
 - `Things?$filter=properties/style eq 'Cozy'`
 - `Observations?$filter=result gt Datastream/properties/max`

OGC SensorThings API Part 1 – REST API

Query URL patterns: \$expand example Get everything for my map in 1 request

```
.../v1.1/Things?  
  $select=id,name,description,properties  
  &$top=1000  
  &$filter=properties/type eq 'station'  
  &$expand=  
    Locations,  
    Datastreams (  
      $select=id,name,unitOfMeasurement  
      ;$expand=  
        ObservedProperty($select=name),  
        Observations (  
          $select=result,phenomenonTime  
          ;$orderby=phenomenonTime desc  
          ;$top=1)  
        )  
    )
```

Overview Map (Italy)



OGC SensorThings API Part 1 – REST API

Creating new Entities

Create a new Thing

■ POST ... /v1.1/Things

Content-Type: application/json; charset=UTF-8

```
{
  "name" : "Office",
  "description" : "My Work Room",
  "properties" : {
    "style" : "Business",
    "balcony" : false
  },
  "Locations" : [
    {
      "@iot.id" : 1
    }
  ]
}
```

■ Response:

Location: [http://localhost:8080/FROST-Server/v1.1/Things\(2\)](http://localhost:8080/FROST-Server/v1.1/Things(2))

OGC SensorThings API Part 1 – REST API

Creating new Observations

Create a new Observation

■ POST ... /v1.1/Observations

```
{  
  "result" : 123,  
  "Datastream" : {  
    "@iot.id" : 1  
  }  
}
```

■ POST ... /v1.1/Datastreams(1)/Observations

```
{  
  "result" : 123  
}
```

■ phenomenonTime and FeatureOfInterest are generated automatically if not provided.

+ changing, deleting entities
+ extensions

Creating new Observations – HTTP vs MQTT

Options, options ...

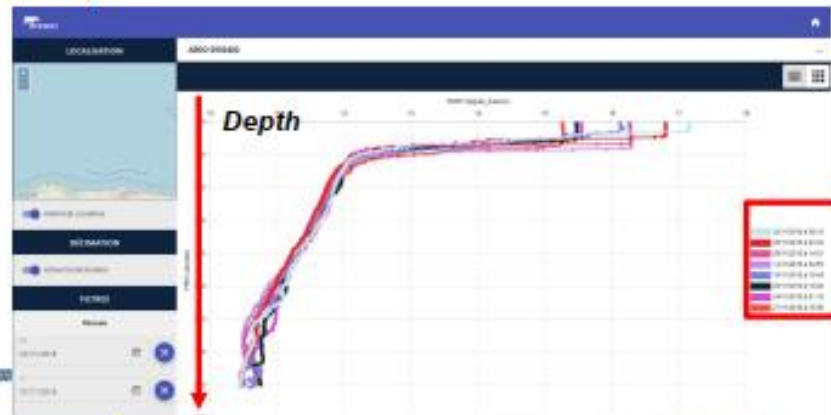
| | + | - |
|------|---|--|
| MQTT | <ul style="list-style-type: none">• Efficient for subsequent Observations | <ul style="list-style-type: none">• Connection management• Can only create Observations• Persistent connection makes load balancing tricky |
| HTTP | <ul style="list-style-type: none">• Simple requests• Can create all entities• Works through firewalls & proxies• Simple load balancing | <ul style="list-style-type: none">• New connection per request |

OGC SensorThings API Part 1 – marine example

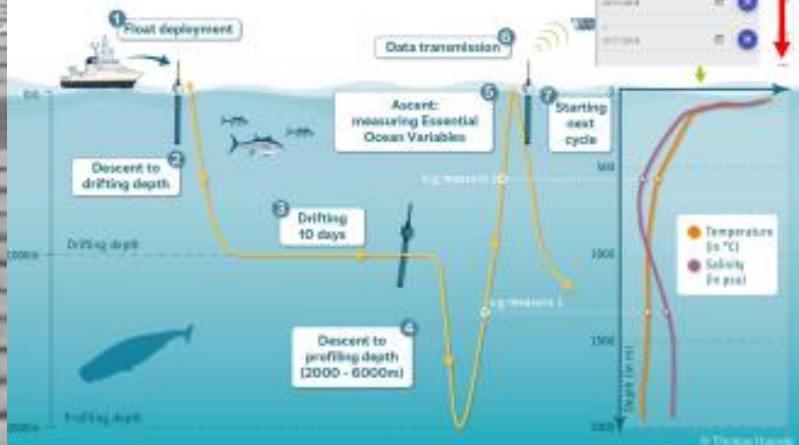
French Marine Agency (IFREMER)

La modélisation des objets métiers

Les profils (ex : flotteurs Argo) -> un cas particulier, quand le X n'est pas le temps



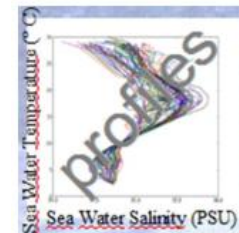


Un seul temps pour n observations selon Z (la profondeur)



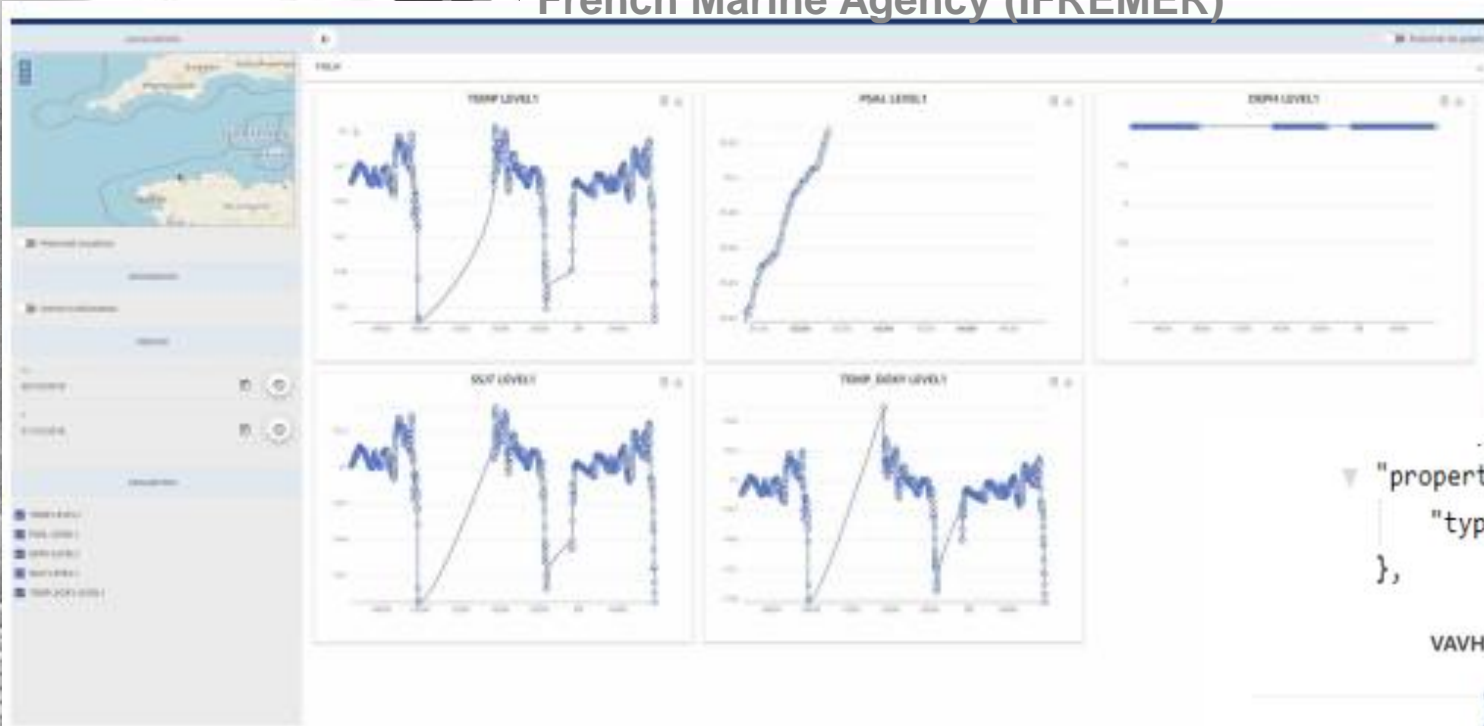
Le contexte métier

- Profiles: CTD, profiling floats (ARGO)
- PointSeries: moorings, including moorings with different vertical levels
- Trajectories: thermo-salinometers, gliders



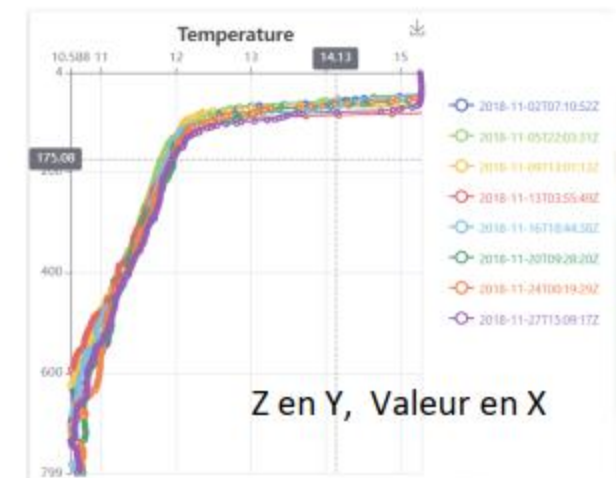
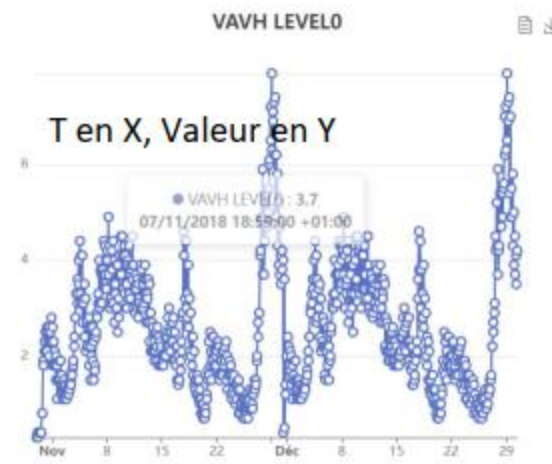
OGC SensorThings API Part 1 – marine example

French Marine Agency (IFREMER)



```
"properties": {  
  "type": "trajectory"  
},
```

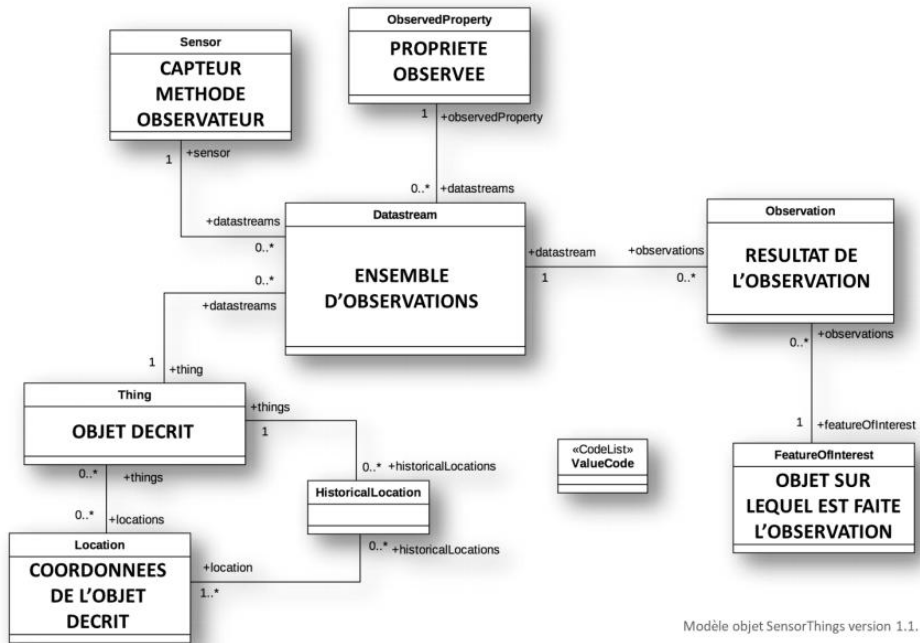
```
properties: {  
  type: "Profile"  
},
```



<https://sextant.ifremer.fr/examind/WS/sts/coriolis/v1.1>

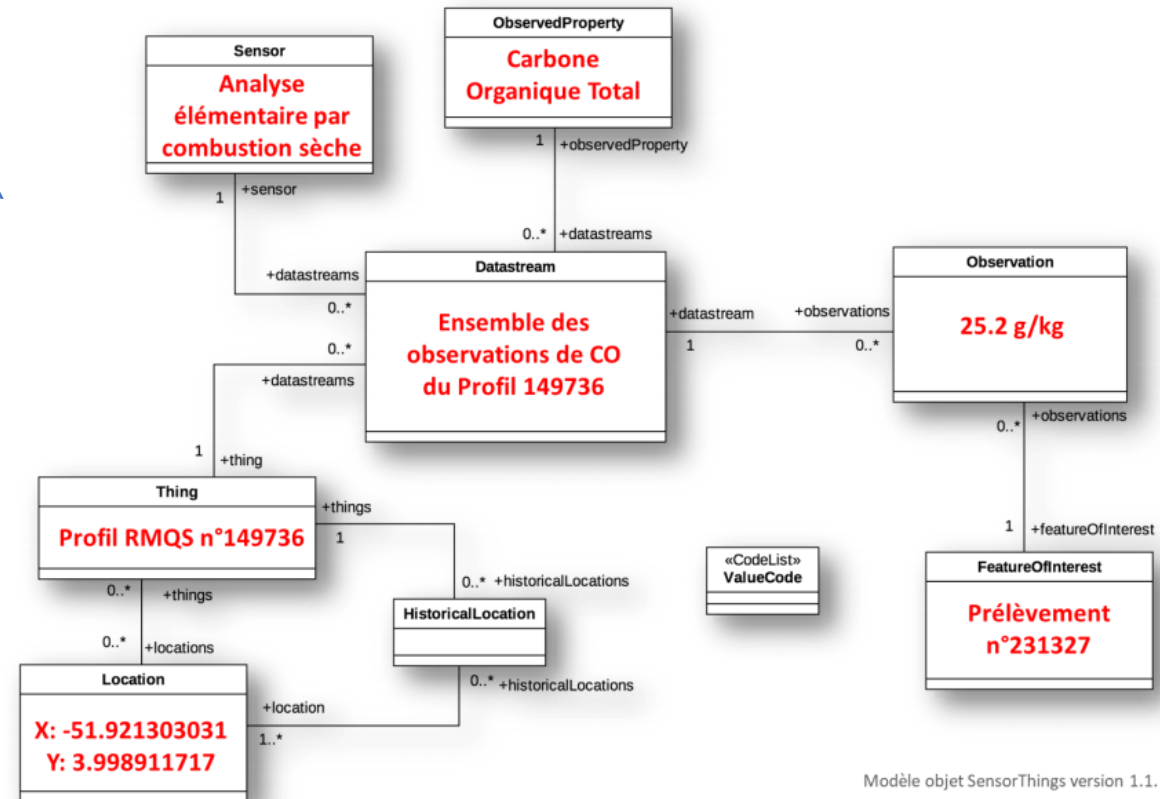
OGC SensorThings API Part 1 – Agronomy example

French Agronomic Institute (INRAE)



Modèle objet SensorThings version 1.1.1.

Organic Carbon in a soil sample



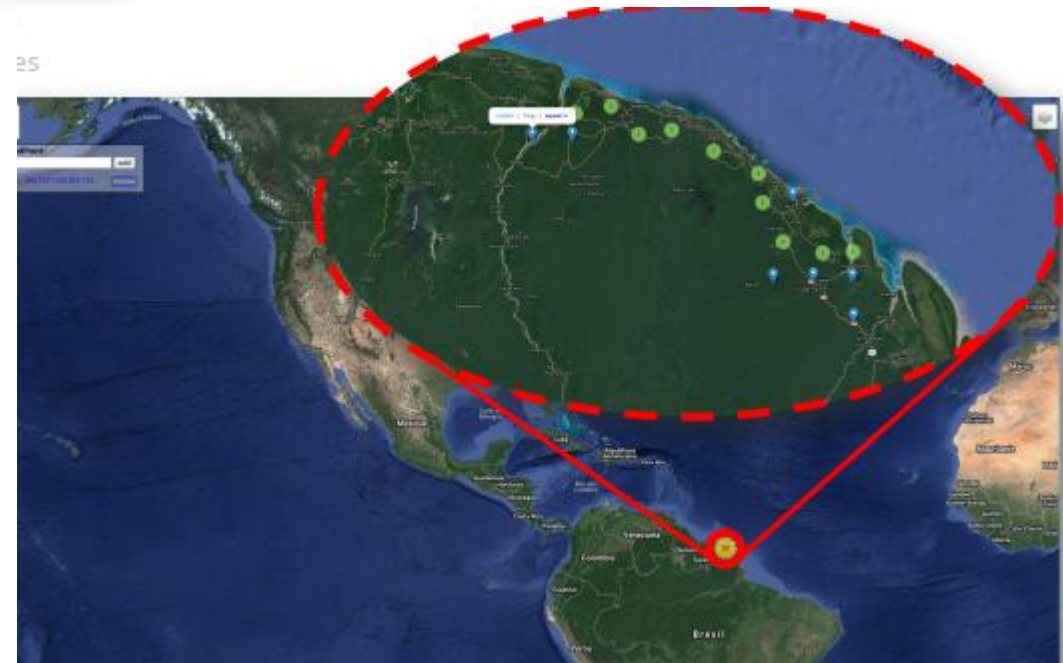

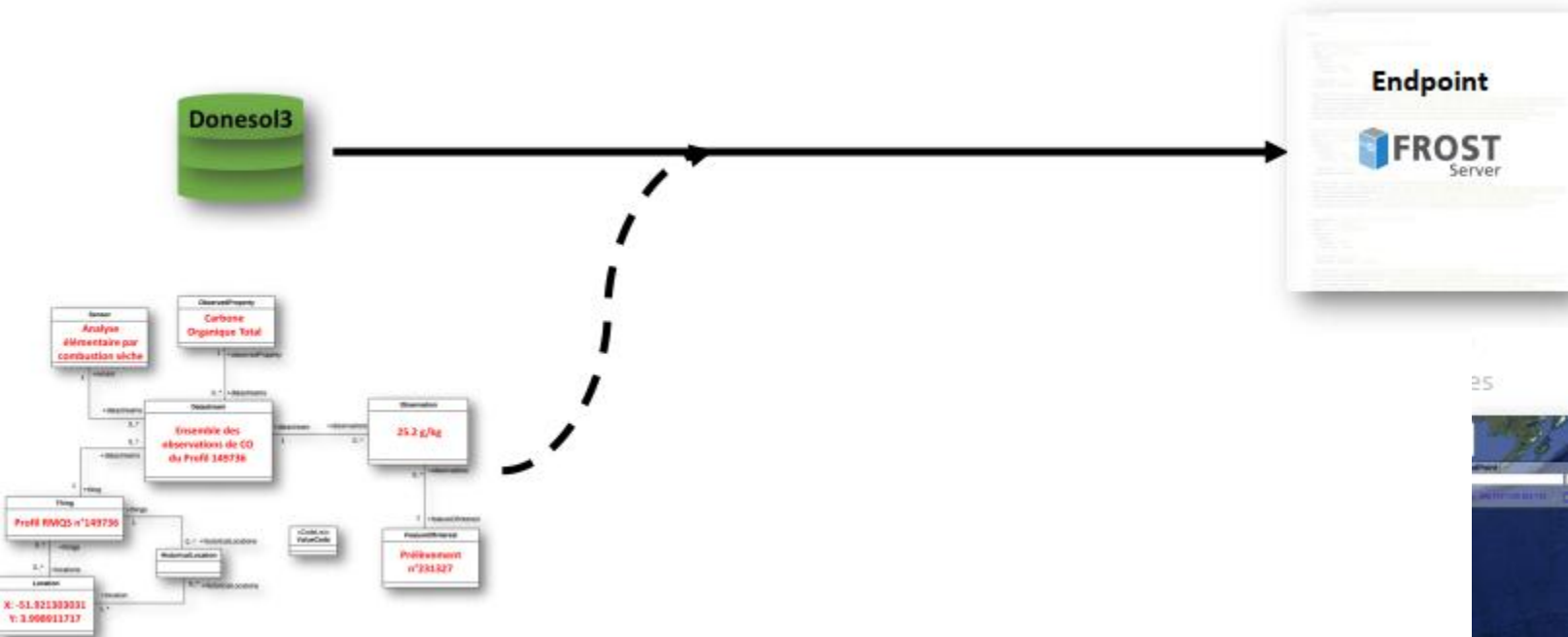
Modèle objet SensorThings version 1.1.1.



OGC SensorThings API Part 1 – Agronomy example

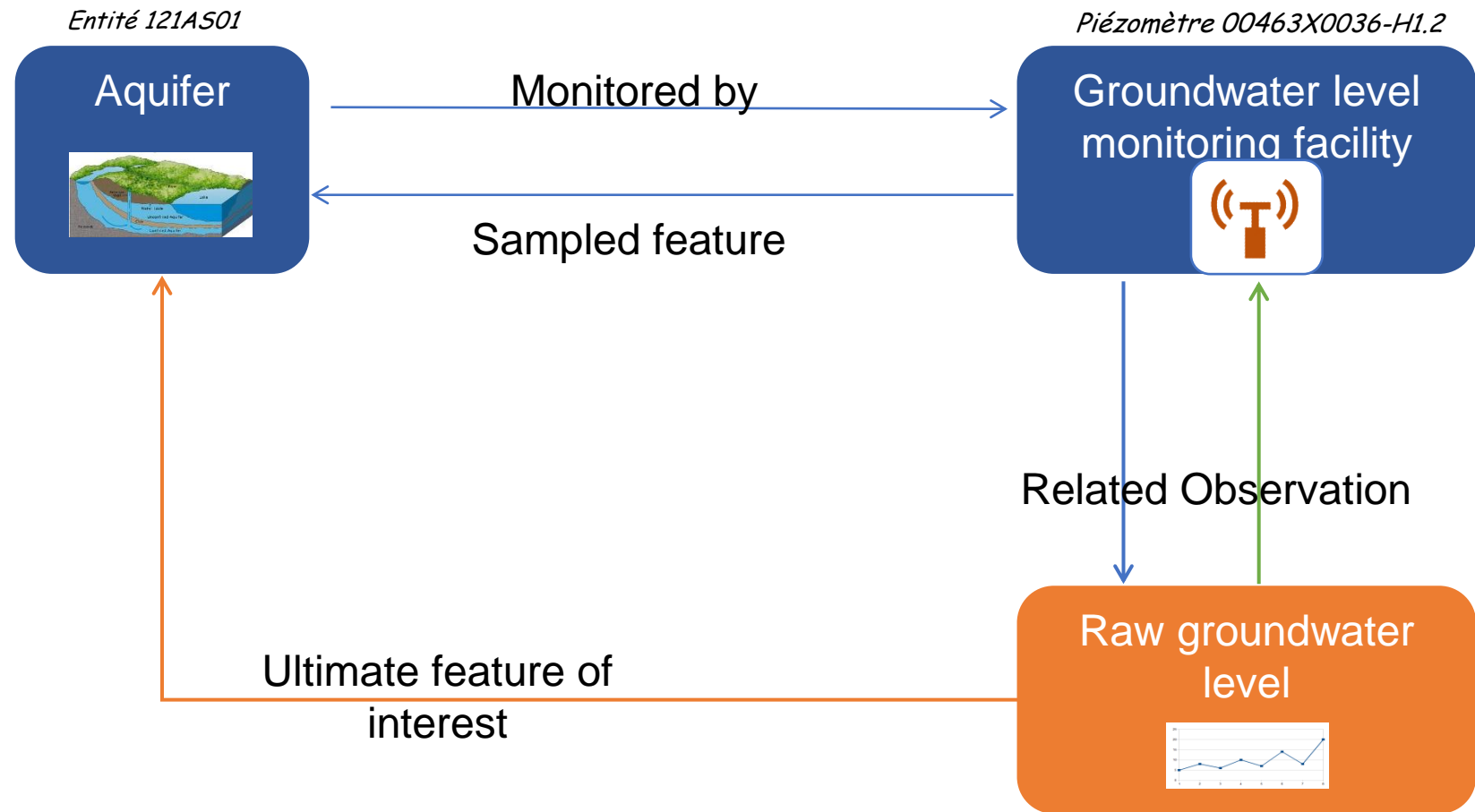
French Agronomic Institute (INRAE)

- Historical/Legacy national databank mapped to SensorThings API for data sharing



OGC SensorThings API Part 1 – GroundWater example

French Geologic Survey (BRGM)



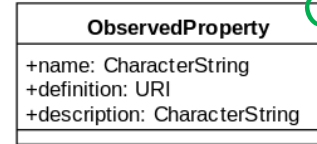
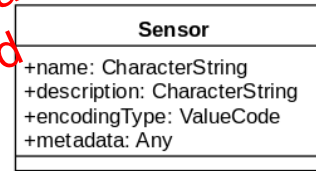
URI

OGC SensorThings API Part 1 – GroundWater example

French Geologic Survey (BRGM)

Observation
method

Observed
property



1

+sensor

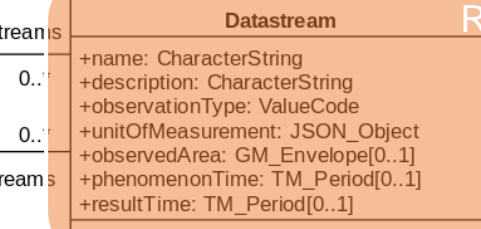
1

+observedProperty

+datastreams

0..*

+datastreams



Raw groundwater
level

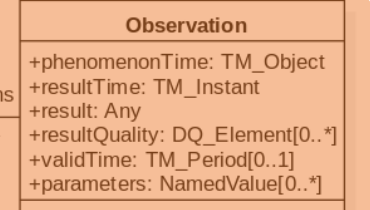


1

+datastream

0..*

+observations

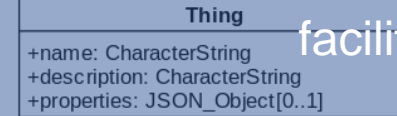


0..*

+observations

Groundwater level monitoring
facility

Aquifer



1

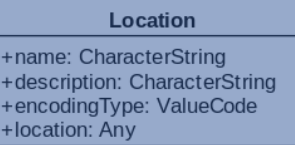
+things

0..*

+things

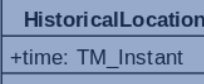
0..*

+locations



+location

1..*

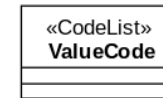


0..*

+historicalLocations

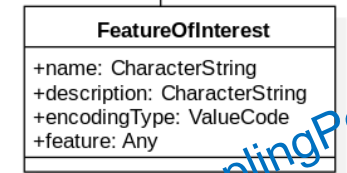
0..*

+historicalLocations



1

+featureOfInterest

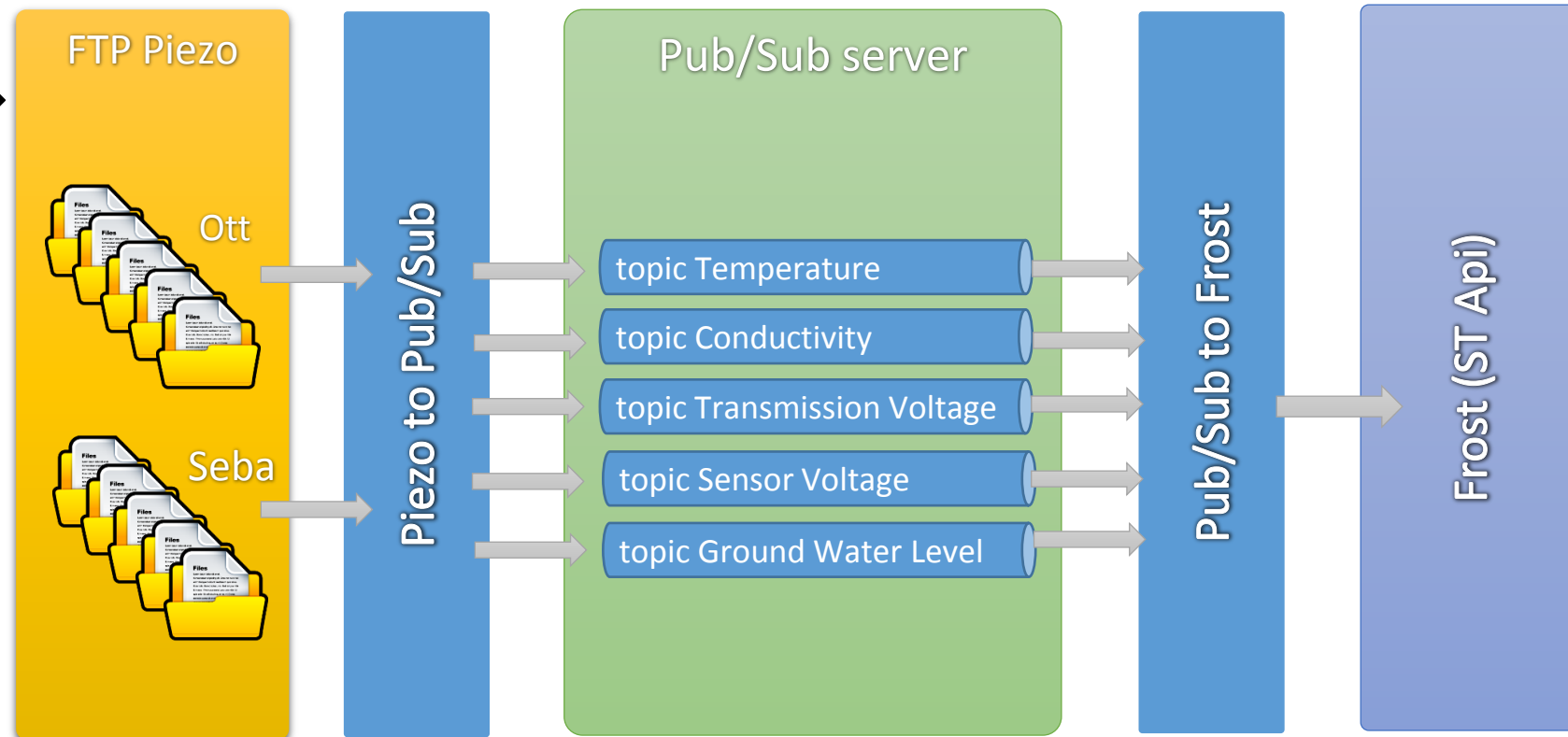



SF_SamplingPoint

OGC SensorThings API Part 1 – GroundWater example

French Geologic Survey (BRGM)

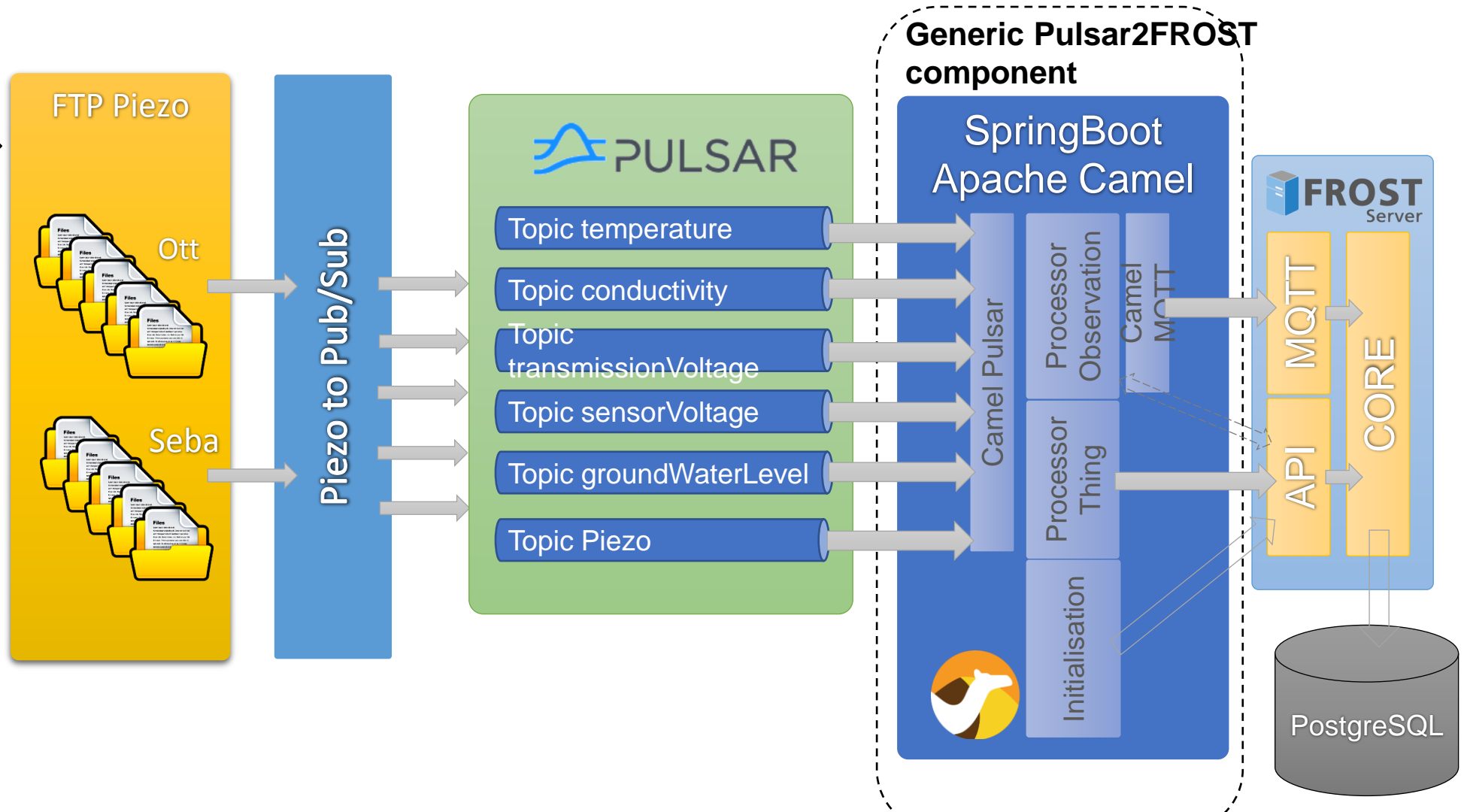

- From field sensors to SensorThings API server



OGC SensorThings API Part 1 – GroundWater example

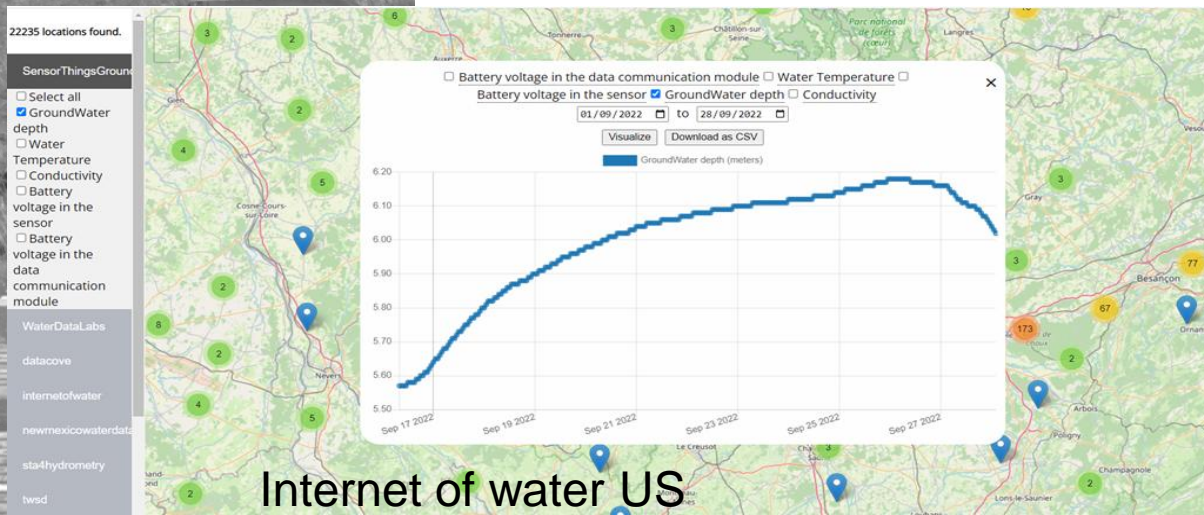
French Geologic Survey (BRGM)

- From field sensors to SensorThings API server using the full RESTful and MQTT capacities of the standard

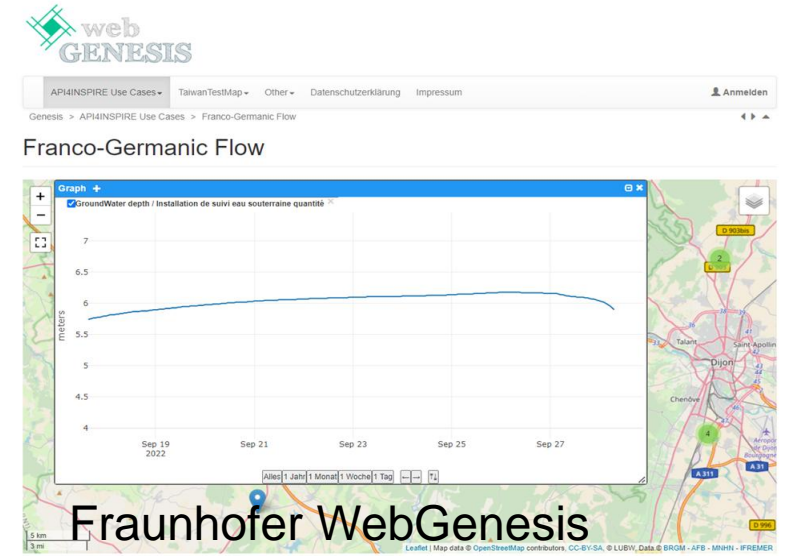


OGC SensorThings API Part 1 – client side

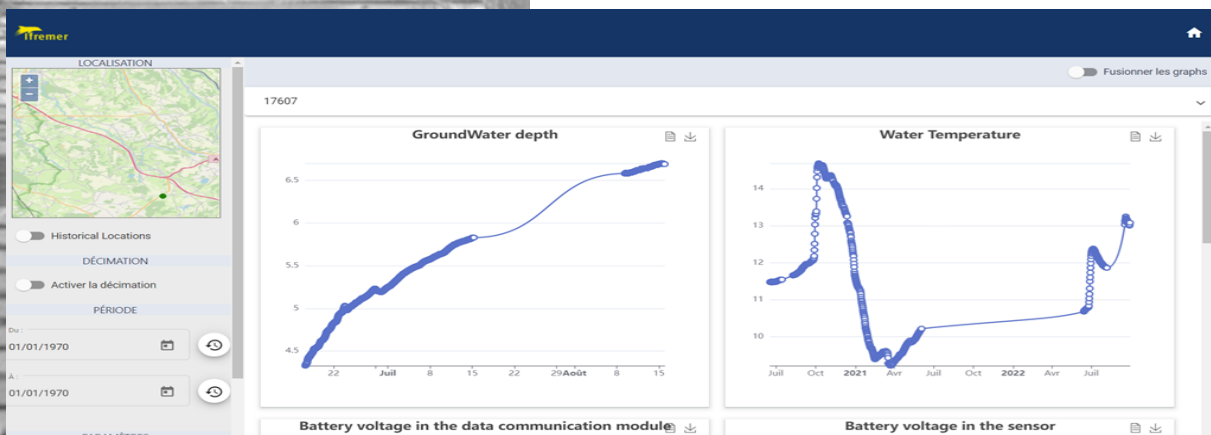
One ground water endpoint (BRGM) various clients



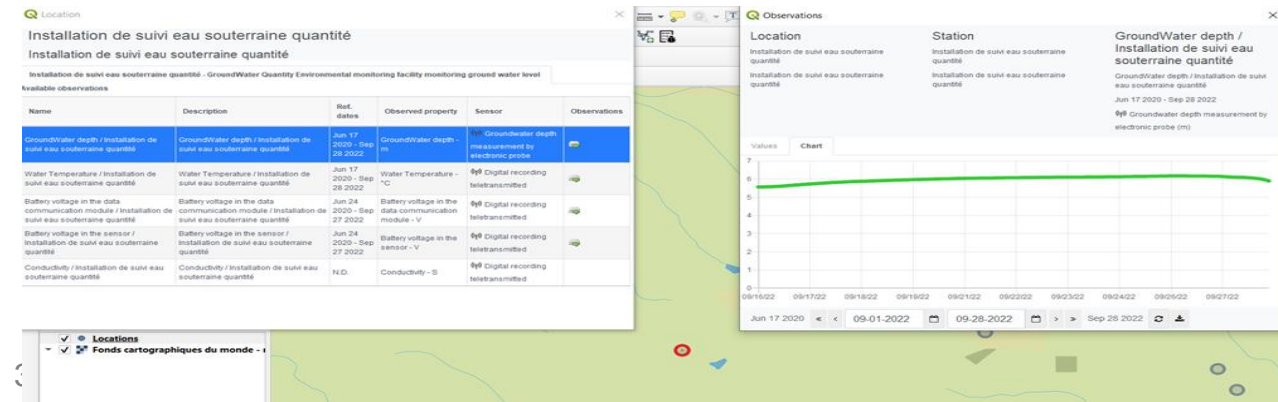
Internet of water US



Fraunhofer WebGenesis



Geomatys Examind Community



QGIS new SensorThings API plugin (soon ported to Core)

Extra material


- Observations, Measurement And Samples
 - <https://github.com/opengeospatial/om-swg>
 - New version available soon here : <https://www.ogc.org/standards/om>
- SensorThings API Part 1
 - Standard : <https://www.ogc.org/standards/sensorthings>
 - <https://github.com/opengeospatial/sensorthings>
 - Many screenshots come from this workshop (EN/French) :
 - https://github.com/INSIDE-information-systems/SensorThingsAPI/tree/master/presentations/20220929_INSIDE_SIST_SensorThingsAPI_Webinaire

Thank you



Are you too busy to improve?

s.grellet@brgm.fr



Håkan Forss @hakanforss <http://hakanforss.wordpress.com>

This illustration is inspired by and in part derived from the work by Scott Simmerman, "The Square Wheels Guy" <http://www.performancecompany.com/>

Thanks to

Kathi Schleidt

Kathi@DataCove.eu



Hylke van den Schaaf

hylke.vanderschaaf@iosb.fraunhofer.de