



HAL
open science

SELFIE – show and tell

Abdelfettah Feliachi, Sylvain Grellet

► **To cite this version:**

| Abdelfettah Feliachi, Sylvain Grellet. SELFIE – show and tell. 2019. hal-03924123

HAL Id: hal-03924123

<https://brgm.hal.science/hal-03924123>

Submitted on 5 Jan 2023

HAL is a multi-disciplinary open access archive for the deposit and dissemination of scientific research documents, whether they are published or not. The documents may come from teaching and research institutions in France or abroad, or from public or private research centers.

L'archive ouverte pluridisciplinaire **HAL**, est destinée au dépôt et à la diffusion de documents scientifiques de niveau recherche, publiés ou non, émanant des établissements d'enseignement et de recherche français ou étrangers, des laboratoires publics ou privés.



SELFIE – SHOW AND TELL

—
2019-05-28



Géosciences pour une Terre durable

brgm

PREVIOUS WORK IN ELFIE

- Use Cases
 - Groundwater Information Network : groundwater monitoring
 - Surface – Ground water connexion
 - Hand-crafted JSON-LD files
 - Home brewed resolver on top of our URI pattern
- BLiV
 - ELFIE demos
 - [Surface-ground water networks interaction Demo](#)
 - [Ground water monitoring Demo](#)
- QGIS linked data
 - [QGIS GMLAS Toolbox](#)

SELFIE FROM DIFFERENT VIEWPOINT

Must have

- Semantic

- OGC UML -> ontologies +1: follow-up on ELFIE tests
- starting a schema.org group from ELFIEs ?
 - See what's done for example : [automotive \(gao\)](https://automotive.gao.org), <https://bioschemas.org/specifications/Taxon/>
 - geoscience/environmental : picking terms from O&M, GSML, GWML, HY_Features

- URI

- Pattern (ex : no /info/ nor /data for data.geoscience.fr), just /id/ (and /def/ and /ncl/ and /api/)
- Resource model : (this feature linked to this one, this representation available) like NR-Can
- Resolving mechanism : Conneg revised (DXWG), Resolver technology (ours is home-cooked so far)
- Knowing what's available behind a URI (HTTP Option KO, Matrix available according to the ressource model, other ?): how to retrieve this and how will it be structured ?

SELFIE FROM DIFFERENT VIEWPOINT

Must have

- OGC APIs
 - WFS3
 - Geoserver / JSON-LD : on-going, [draft available here](#)
 - Semantic extension to the spec
 - ST API / JSON-LD : have a draft JSON-LD response to be proposed to the STApi SWG
 - URIs in OGC services
 - getFeature by ?URI? ;)
 - REST Apis where you filter by URI : lots of URL encode ...
- (future generation) Client side (hard to choose one)
 - QGIS GMLAS toolbox : enhance
 - BLiV : enhance
 - Jupyter notebook : Test QGIS GMLAS & BLiV spirit in

SELFIE FROM DIFFERENT VIEWPOINT

Must have

- Crawlers

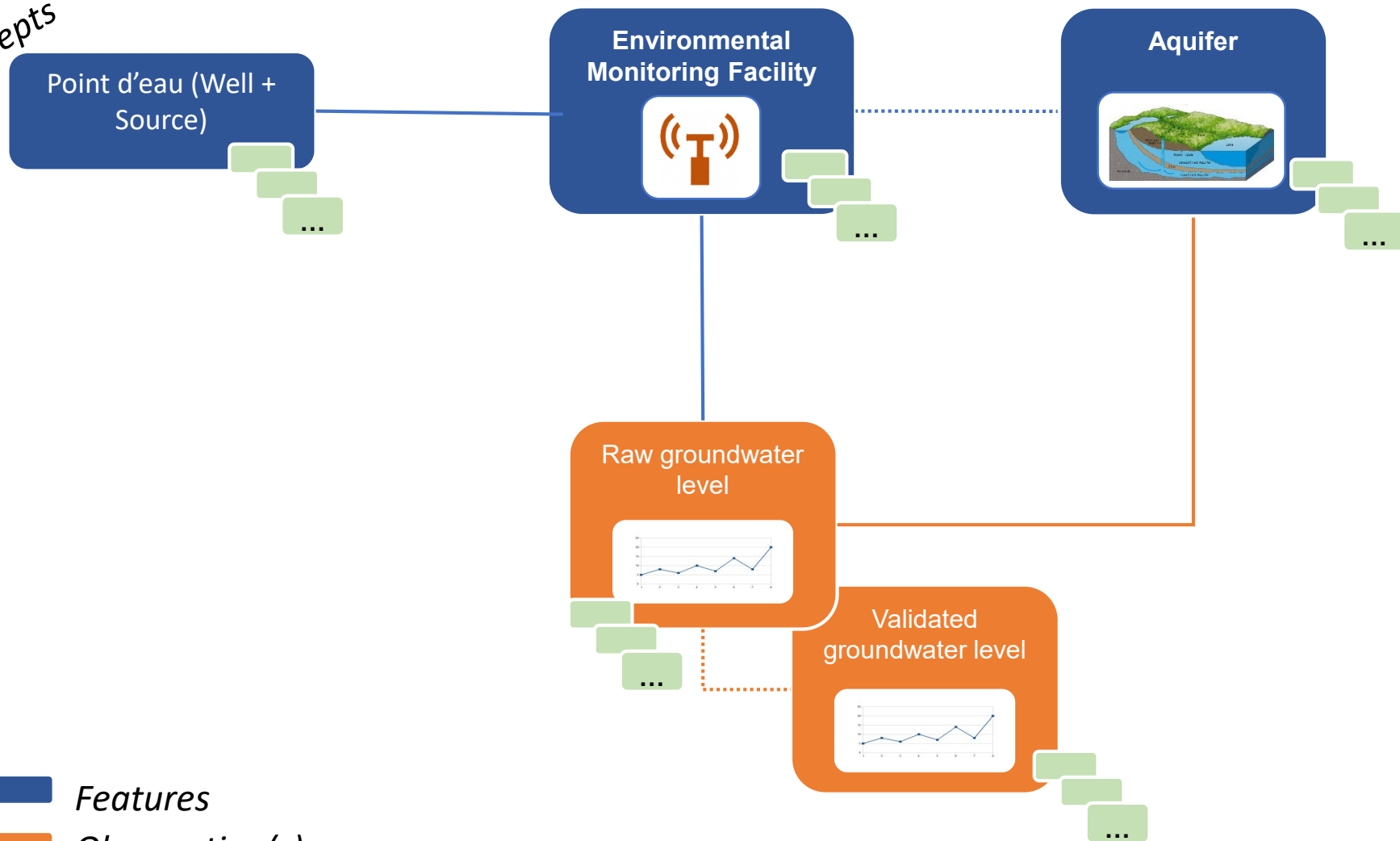
- Monitor, refine JSON-LD and associated vocabs to enhance indexing
- Is adding our ontologies enhancing indexing ?




- JSON-LD

- Metadata : JSON-LD : schema.org + DCAT on metadata
- Connect with search engines folks !

USE CASE 1: GROUNDWATER INFORMATION NETWORK

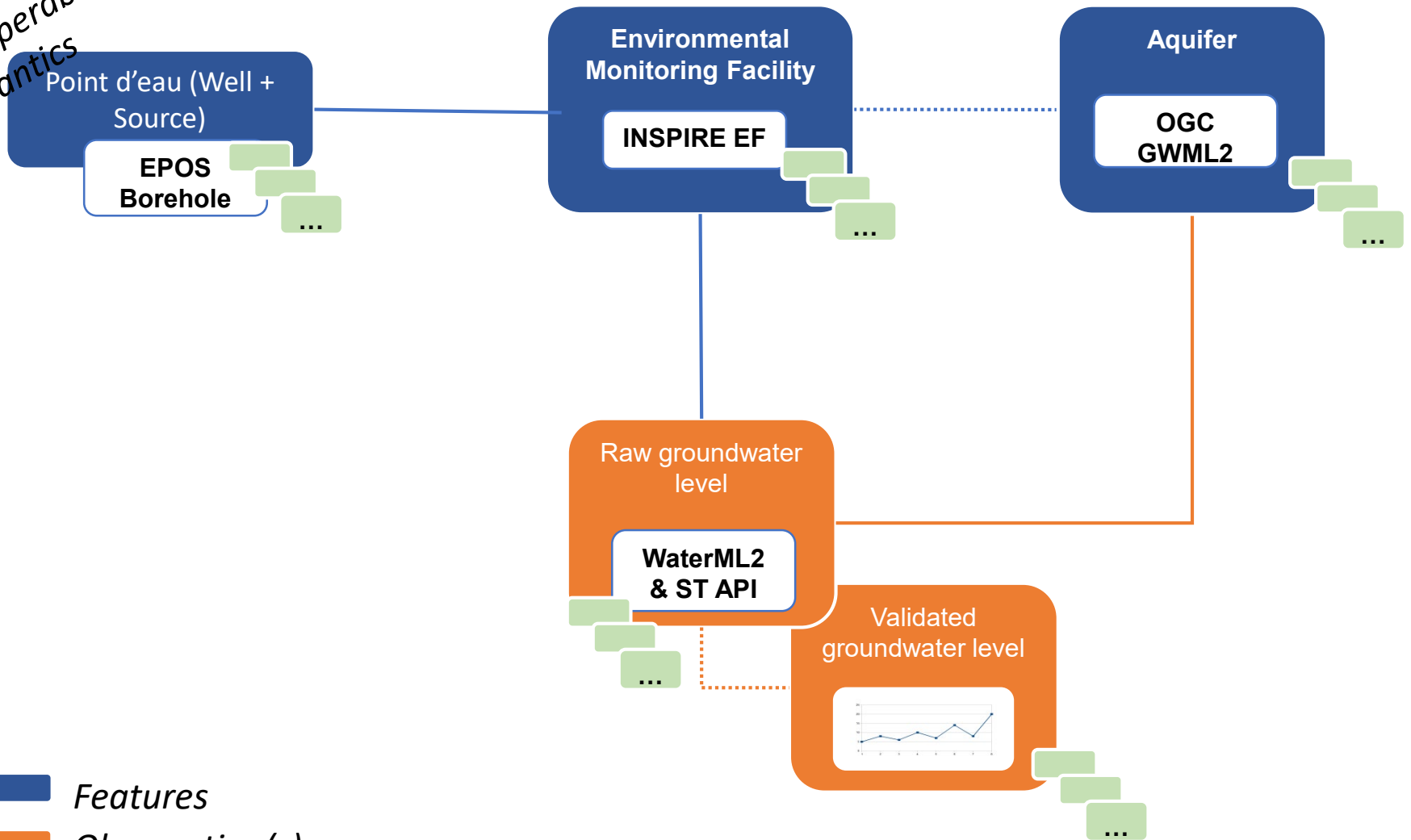
Concepts



-  *Features*
-  *Observation(s)*
-  *Register(s)*

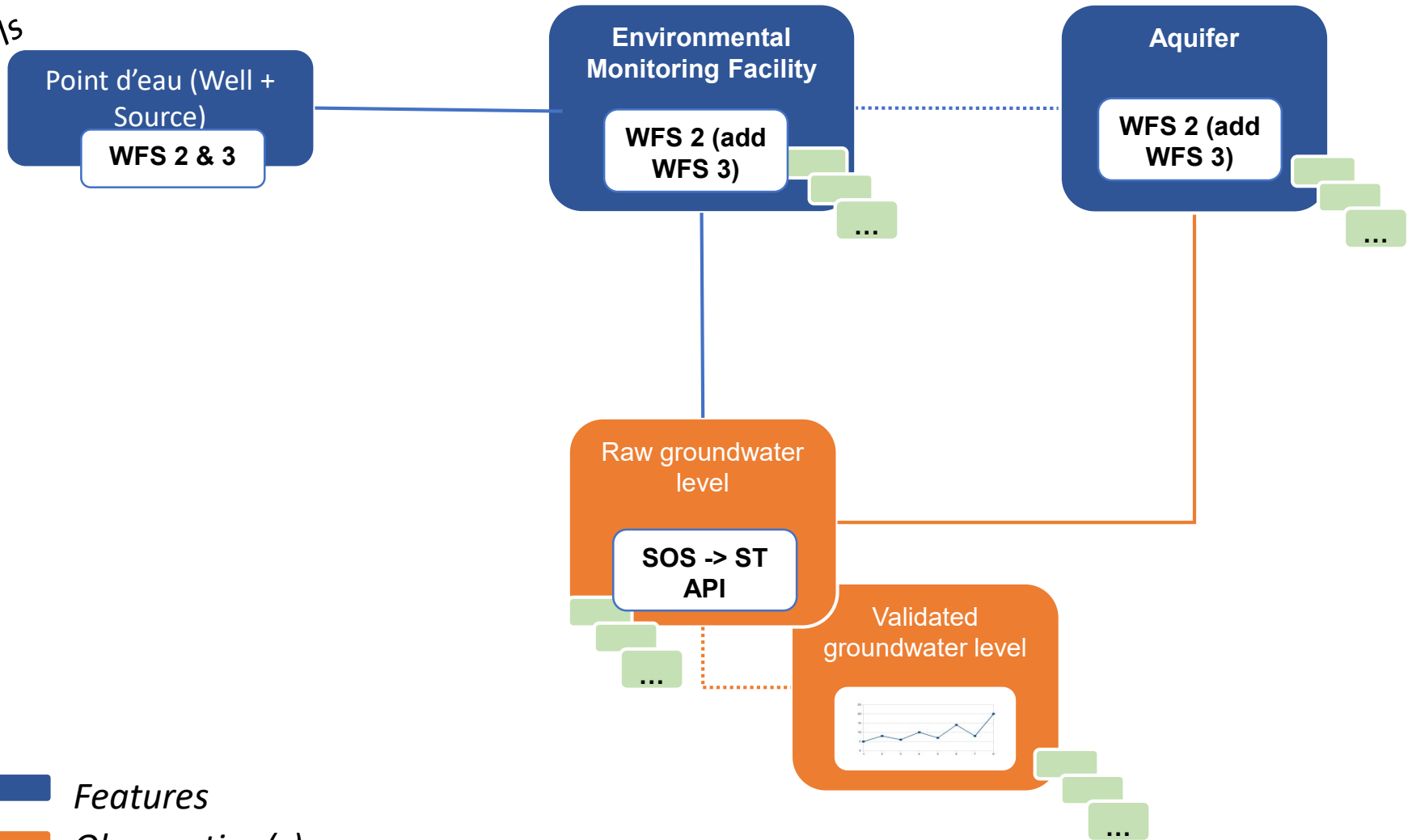
USE CASE 1: GROUNDWATER INFORMATION NETWORK




Interoperable
Semantics



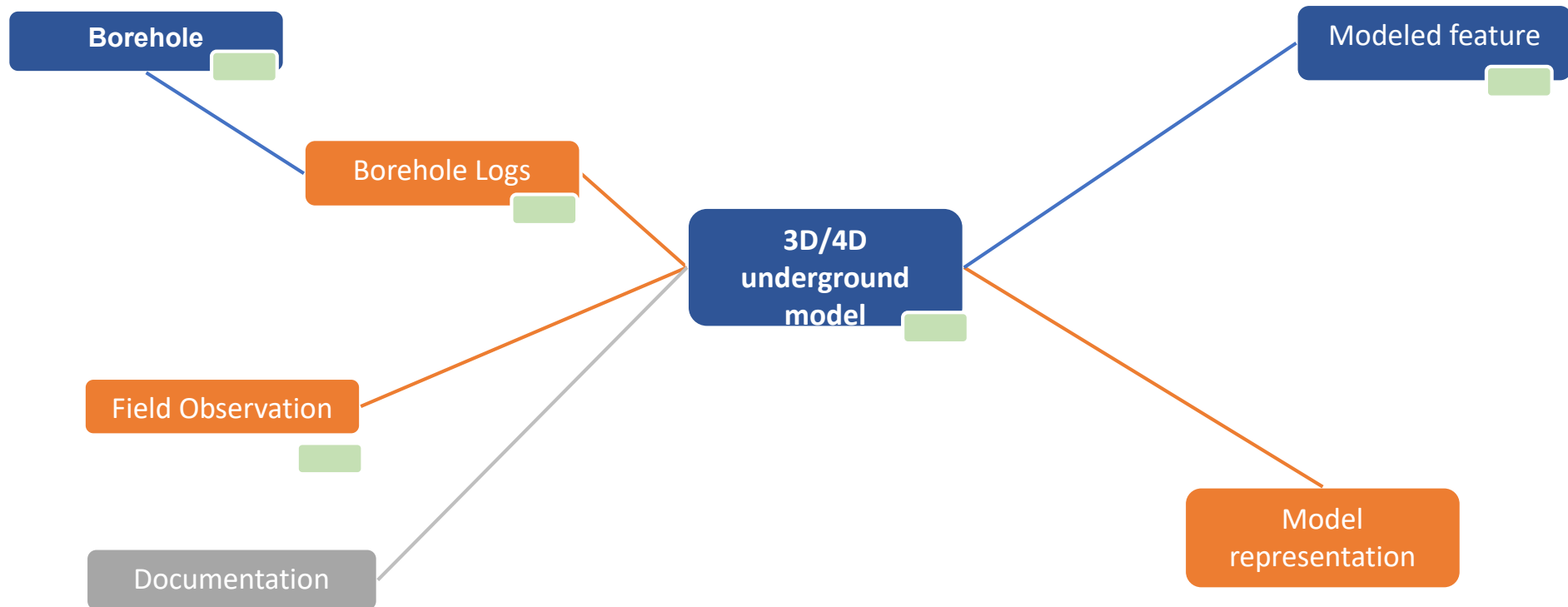
USE CASE 1: GROUNDWATER INFORMATION NETWORK

APIS



-  *Features*
-  *Observation(s)*
-  *Register(s)*

USE CASE 2: GEOLOGIC MODEL



■ *Features*

■ *Observation(s)*

■ *Register(s)*

THANK YOU



a.feliachi@brgm.fr
s.grellet@brgm.fr