



HAL
open science

U Isotope Systematics of Groundwaters from the Triassic Aquifer of the Northeastern Paris Basin and of the Rhine Graben, France

Christophe Innocent, Wolfram Kloppmann, Romain Millot, Laurent Vaute

► **To cite this version:**

Christophe Innocent, Wolfram Kloppmann, Romain Millot, Laurent Vaute. U Isotope Systematics of Groundwaters from the Triassic Aquifer of the Northeastern Paris Basin and of the Rhine Graben, France. *Procedia Earth and Planetary Science*, 2015, 13, pp.112 - 115. 10.1016/j.proeps.2015.07.027 . hal-03671195

HAL Id: hal-03671195

<https://brgm.hal.science/hal-03671195>

Submitted on 18 May 2022

HAL is a multi-disciplinary open access archive for the deposit and dissemination of scientific research documents, whether they are published or not. The documents may come from teaching and research institutions in France or abroad, or from public or private research centers.

L'archive ouverte pluridisciplinaire **HAL**, est destinée au dépôt et à la diffusion de documents scientifiques de niveau recherche, publiés ou non, émanant des établissements d'enseignement et de recherche français ou étrangers, des laboratoires publics ou privés.

11th Applied Isotope Geochemistry Conference, AIG-11 BRGM

U isotope systematics of groundwaters from the Triassic aquifer of the northeastern Paris Basin and of the Rhine Graben, France.

Christophe Innocent^{a,*}, Wolfram Kloppmann^a, Romain Millot^a, Laurent Vaute^b.

^aBRGM, Laboratory Division, 3 avenue Claude Guillemin, BP 6009, 45060 Orléans cedex 2, France.

^bBRGM Lorraine Office, 1 avenue du Parc de Brabois, 54500 Vandoeuvre-les-Nancy, France.

Abstract

Groundwaters and spring waters from the French Lower Triassic Sandstones (LTS) and the Muschelkalk aquifers have been measured for U concentrations and activity ratios. All are clearly enriched in ²³⁴U, independently of the stratigraphic level and the geographic region. Attempts have been made to derive flow rates in the case of the northeastern Paris Basin, indicating that, although the flow rate is quite low (~ 0.05 m/y), LTS groundwaters cannot be considered as completely stagnant in this area.

© 2015 Published by Elsevier B.V. This is an open access article under the CC BY-NC-ND license

(<http://creativecommons.org/licenses/by-nc-nd/4.0/>).

Peer-review under responsibility of the scientific committee of AIG-11

Keywords: Groundwater; Uranium; Trias; Sandstones; Paris basin; Rhine graben

1. Introduction

The Lower Triassic (Buntsandstein) Sandstone (LTS) aquifer is the deepest of the Paris Basin, outcropping at its northeastern edge. It is, at present, clearly overexploited and its management becomes very critical, since it is the most important resource for drinking water in this area (Lorraine). Furthermore, LTS waters are extensively used for industrial processes, namely as process waters for the exploitation of bottled mineral waters coming from the overlying Muschelkalk aquifer: Vittel[®], Contrex[®], Hépar[®], ... Finally, they are used for irrigation, and the aquifer has been suggested to constitute an appropriate reservoir for CO₂ storage. LTS crop also out in the Rhine graben. In this area, formation fluids are either thermal waters or brines used for geothermal energy production.

* Corresponding author. Tel.: +0-000-000-0000 ; fax: +0-000-000-0000 .

E-mail address: author@institute.xxx

2. Sampling and analytical techniques

A number of geochemical and isotopic studies are available, both for the LTS aquifer of Lorraine¹⁻⁵ and geothermal fluids from the Rhine graben⁶⁻⁸. Here we present uranium concentrations and isotopic ($^{234}\text{U}/^{238}\text{U}$) data obtained on groundwaters from the Lorraine area and on thermal spring waters from the French side of the Rhine valley (Alsace). In addition, waters from different overlying aquifers have been measured for comparison : three water samples coming from the overlying Muschelkalk aquifer : a groundwater and a springwater from the Lorraine region and a spring water from the Alsace region, four spring waters from the Pliocene aquifer of the Rhine valley and finally the thermal water of Baden-Baden in Germany, whose origin remains unknown, either coming from the crystalline basement and/or carboniferous rocks⁹ or from sub-surface formations¹⁰. Sample location is given in Figure 1.

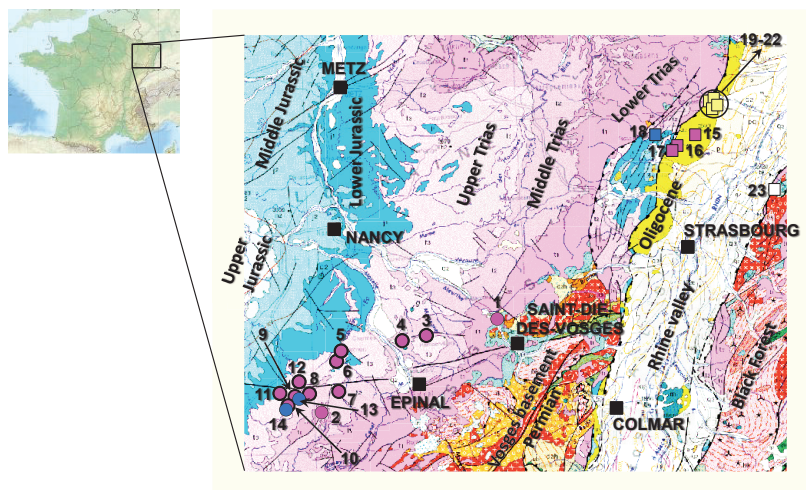


Fig. 1. Geological map of northeastern France and the Rhine valley, showing sample location. The legend is given in Table 1 (below).

For Lorraine waters, five uranium concentrations were determined by Q-ICP-MS. The other uranium contents were measured by MC-ICP-MS using the isotope dilution technique, together with uranium activity ratios after chemical separation. Waters from the Rhine valley were all measured by alpha spectrometry, both for concentrations (using the isotope dilution technique) and activity ratios, resulting in larger uncertainties. Results are reported in Table 1.

3. Results and discussion

3.1. Lorraine (northeastern Paris basin)

The two groundwaters recovered from the unconfined part of the LTS aquifer (waters 1 and 2, Tab. 1) display very high uranium activity ratios and, conversely, low U contents. ^{234}U enrichment results very probably from alpha recoil processes during water percolation within the soil. Waters 3 and 4 from the confined LTS aquifer have higher U contents, but their activity ratios are far lower. For the water from Rehaincourt (n° 4, Tab. 1), ^{14}C data⁵ indicate very young ages, which could be explained by an input of recent surface waters, probably through drainage processes from overlying aquifers.

The two waters from the Mirecourt area (waters 5 and 6, Fig. 1, Tab. 1) have U characteristics that are very different, showing important heterogeneities of the groundwater flow. The first one displays a low activity ratio, close to secular equilibrium, whereas the other is largely enriched in ^{234}U . The Poussay groundwater (n° 5) has also

a high U content and its ¹⁴C activity has been found to be very low (< 2.5 pCM)⁵. This suggest that this water could be considered as fossil.

Sample	Aquifer	U (pg/g)	Erreur	²³⁴ U/ ²³⁸ U	Erreur
NE Paris Basin (Lorraine)					
1 Ethal-laifontaine*	LTS unconfined	190	10	2.984	0.008
2 Relanges	LTS unconfined	88.5	0.1	4.744	0.022
3 Saint-Genesit*	LTS confined	2200	110	1.436	0.004
4 Rehaicourt*	LTS confined	1420	71	1.343	0.004
5 Poussey - Val d'Arol*	LTS confined	26460	1323	1.060	0.002
6 Mirecourt	LTS confined	6265	61	2.983	0.023
7 Vallfoicourt	LTS confined	2200	1	3.520	0.016
8 Vittel	LTS confined	2800	4	3.152	0.009
9 Frénes	LTS confined	1683	2	3.519	0.020
10 Surlaunville	LTS confined	758	1	5.307	0.021
11 Bulgnéville	LTS confined	437	1	7.198	0.029
12 Normy	LTS confined	730	1	7.246	0.016
13 Contrex Great Source*	Muschelkalk	916	1	2.613	0.010
14 Le Bon Pré	Muschelkalk	1488	1	1.318	0.008
Rhine graben					
15 Merkviller Les Hélicons**	LTS	18.9	0.1	5.500	0.500
16 Horschbronn Aibogass**	LTS	615	3	6.342	0.056
17 Horschbronn Cuirassiers**	LTS	629	3	6.343	0.038
18 Niederbronn Romaine**	Muschelkalk	5524	40	3.530	0.009
19 Wissembourg "A"***	Pliocene	385	4	1.590	0.140
20 Wissembourg "B"***	Pliocene	177	1	1.764	0.058
21 Wissembourg "D"***	Pliocene	1248	12	1.760	0.014
22 Wissembourg "E"***	Pliocene	792	5	1.202	0.015
23 Baden-Baden**	Unknown	297	1	0.901	0.018

Tab. 1. U concentrations and activity ratios of the analyzed water. The single asterisk refers to water for which U concentration has been measured by Q-ICP-MS, and the double asterisk to those analyzed by alpha spectrometry for both parameters. The symbols used in the following figures are shown for each aquifer distinguishing confined and unconfined parts for LTS.

Groundwaters from the Vittel area (West of Epinal, Fig. 1) have very high U activity ratios (Tab. 1), roughly increasing along the flowpaths in the confined part of the aquifer (Fig. 2). The highest ratios are found west (waters 11 and 12), corresponding to lowest water levels. In contrast, U contents are found to decrease slightly from east to west (Fig 3). It has to be noticed that the lower activity ratios measured in water 9 (Tab. 1, Fig. 2) reflect very likely drainage processes from the overlying Muschelkalk aquifer⁵.

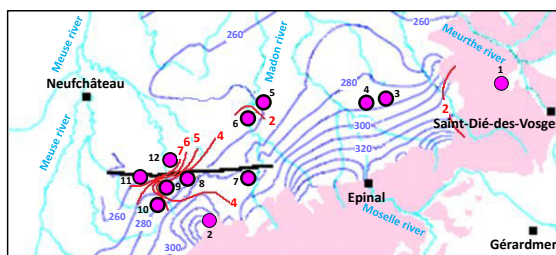


Fig. 2. Schematic map showing the piezometric levels together with U activity ratios measured in LTS groundwaters.

Such an increase of activity ratios with decreasing U contents seems to be related to the transition from the unconfined to the confined part of the LTS aquifer. This process is illustrated by the trend "1" in Fig. 3. As LTS brines located ~ 60 km northwest of waters 11 and 12, towards the center of the Paris basin, display a much lower activity ratio (1.36)³, and also a much lower U content, indicating that there is no U input during groundwater flow, the flowing rate has been tentatively calculated using a simple downflow-return-to-equilibrium model¹¹ (trend "2" in Fig. 3). It is found to be in the range of 0.05 m/y, at least one order of magnitude lower than those derived for the "upstream" part of the LST aquifer^{1,12}. However, this would indicate that groundwaters are not completely stagnant in the studied area.

Waters from the overlying Muschelkalk aquifer display also activity ratios higher than the secular equilibrium, but lower than those of groundwaters of the LTS aquifer (Tab. 1), water 14 (Tab. 1) giving evidence of the influence of surface waters⁵.

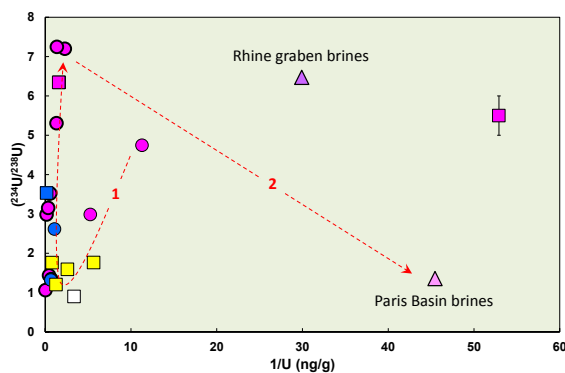


Fig. 3. U activity ratios vs. $1/U$ concentrations diagram for the analyzed waters. The arrow "2" is only indicative and does not represent model calculations (see above).

3.2. Rhine graben

LTS waters from the Rhine graben also display high uranium activity ratios, in the range of the most ^{234}U -enriched Lorraine LTS waters (Tab. 1, Fig. 3). However, in this case, activity ratios are very close to that of the Triassic brines from the Rhine graben¹⁰ (which have thus activity ratios completely different from those of the Paris basin, Fig. 3). U activity ratios of Muschelkalk waters of the Rhine graben and of the Paris basin (represented by water 13, the Great Source[®] spring water of Contrexéville) are close to each other. Finally, it should be noticed that such high activity ratios are not characteristic of the whole Rhine graben, as Cenozoic spring waters and the Baden Baden thermal water display much lower U activity ratios, close to or at equilibrium (Tab. 1, Fig. 3).

References

- Blavoux B, Olive P. Radiocarbon dating of groundwater of the aquifer confined in the lower Triassic sandstones of the Lorraine region, France. *J Hydrol* 1981;**54**:167-183.
- Celle-Jeanton H, Huneau F, Travi Y, Edmunds WM. Twenty years of groundwater evolution in the Triassic sandstone aquifer of Lorraine: Impacts on baseline water quality. *Appl Geochem* 2009;**24**:1198-1213.
- Millot R, Innocent C, Blanc P, Guerrot C, Gaucher E, Négrel P. Apport de la géochimie isotopique B-U-Li-Th appliquée aux eaux des formations de l'Oxfordien et du Dogger. Rapport final. *Rapport BRGM/RP-59480-FR* 2011; 57 p, 31 fig, 9 tabl, 1 ann.
- Rebeix R, Le Gal La Salle C, Michelot JL, Verdoux P, Noret A, Monvoisin G, Giancesinni S, Lancelot J, Simler R. *Phys Chem Earth* 2011;**36**:1496-1510.
- Innocent C, Millot R, Vaute L. A multi-isotopic study of the groundwaters from the Lower Triassic Sandstones aquifer of northeastern France : groundwater origin, mixing and flowing rate. *Chem Geol*, in prep.
- Pauwels H, Fouillac C, Fouillac AM. Chemistry and isotopes of deep geothermal saline fluids in the Upper Rhine Graben: Origin of compounds and water-rock interactions. *Geochim Cosmochim Acta* 1993;**57**:2737-2749.
- Aquilina L, Pauwels H, Genter A, Fouillac C. Water-rock interaction processes in the Triassic sandstone and the granitic basement of the Rhine Graben: Geochemical investigation of a geothermal reservoir. *Geochim Cosmochim Acta* 1997;**61**:4281-4295.
- Aquilina L, Genter A, Elsass P, Pribnow D. Evolution of fluid circulation in the Rhine graben: Constraints from the chemistry of the present fluids. In: Stober I, Bucher K, editors. *Hydrogeology of crystalline rocks*. Dordrecht: Kluwer Academic Publishers; 2000.p.177-203.
- Göb S, Loges A, Nolde N, Bau M, Jacob DE, Markl G. Major and trace element compositions (including REE) of mineral, thermal, mine and surface waters in SW Germany and implications for water-rock interaction. *Appl Geochem* 2013;**33**:127-152.
- Sanjuan B, Millot R, Innocent C, Dezayes C, Brach M. Main geochemical characteristics of geothermal brines collected from the granite basement in the Upper Rhine Graben and constraints on their deep temperature and circulation. *Chem Geol*, in prep.
- Ivanovitch M, Fröhlich K, Hendry MJ. Uranium-series radionuclides in fluids and solids from the Milk River aquifer, Alberta, Canada. *Appl Geochem* 1991;**6**:405-418.
- Marty B, Dewonck S, France-Lanord C. Geochemical evidence for efficient aquifer isolation over geological time frames. *Nature* 2003;**425**:55-58.