

GHGT-10

Tracking and CO₂ leakage from deep saline to fresh groundwaters: development of sensitive monitoring techniques

Humez Pauline^{a*}, Audigane Pascal^a, Lions Julie^a, Négrel Philippe^a, Lagneau Vincent^b

^a BRGM, French Geological Survey, 3 av. Claude Guillemin, 45000 Orléans, France
^b MINES ParisTech, geosciences departmetnt, 35 rue Saint-Honoré, 77305 Fontainebleau

Abstract

In a predictive approach goal and to focus this work on risk assessment related to CCS context, a modeling study of an unfavorable scenario in which CO₂ leakage (willfully provoked) through an abandoned well, from a deep saline aquifer to fresh groundwater was developed. This 3D numerical model handles both fluid-rock geochemical interaction in the storage aquifer and impacted aquifer (code TOUGHREACT). In a second part and in the frame of studying, the use of multi-isotope approaches, like an isotopic monitoring opportunity, is developing in order to detect CO₂ leakage and to record geochemical processes of water quality evolution, induced by the lowering of the pH due to the ingress of CO₂ in the system. The case of study applies to the French Paris Basin.

© 2011 Published by Elsevier Ltd. Open access under [CC BY-NC-ND license](https://creativecommons.org/licenses/by-nc-nd/4.0/).

Keywords: CO₂ geological storage; CO₂ leakage; reactive transport modeling; water quality; isotopic monitoring opportunities

1. Introduction

The assessment of environmental impacts of carbon dioxide geological storage requires the investigation of the potential CO₂ leakage into fresh groundwater, particularly with respect to protected, high quality, groundwater reserves. The geochemical processes and perturbations associated with a CO₂ gas leak into dilute groundwater are well known, such as precipitation, oxidation and mineral dissolutions. Some of these minerals may contain hazardous constituents which might release contaminant into the groundwater [1] [2] [3].

The illustrated case study is from the French Paris Basin context in which the Jurassic Dogger formation has been used for geothermal purpose since several decades and is now under consideration as a potential target for the French national program of greenhouse gas emission reduction and CO₂ geological storage concept [4].

The Albian aquifer, situated above the Dogger aquifer, is a major strategic drinkable potable water aquifer (www.eau-seine-normandie.fr); the impacts of a CO₂ leak due to potential integrity failure have therefore to be investigated, with a modeling and experimental approach.

*Corresponding author. Tel.: +33 238 64 36 43; fax: +33 238 64 37 19. E-mail address: p.humez@brgm.fr.

A new 3-year project aims at developing sensitive monitoring techniques in order to detect potential CO₂ leaks and their magnitude as well as their geochemical impacts on the groundwater. In a dimensioning goal, a modeling study of the geochemical impact of a CO₂ intrusion on fresh groundwater during geological storage was also performed and serves as a basis for the development of sensitive monitoring techniques (e.g. isotope tracing). Then, isotopic monitoring opportunities are explored.

2. The reservoir formation

The intracratonic Paris Basin (France) has been a zone site of quasi-continuous subsidence and sedimentation during the Mesozoic era. It is made up of layers of up to 3,000 m of indurated Triassic to Tertiary sediments resting on a basement [5]. The two aquifers targeted in this study belong to a complex multi-layered aquifer system: the Dogger and Albian formations.

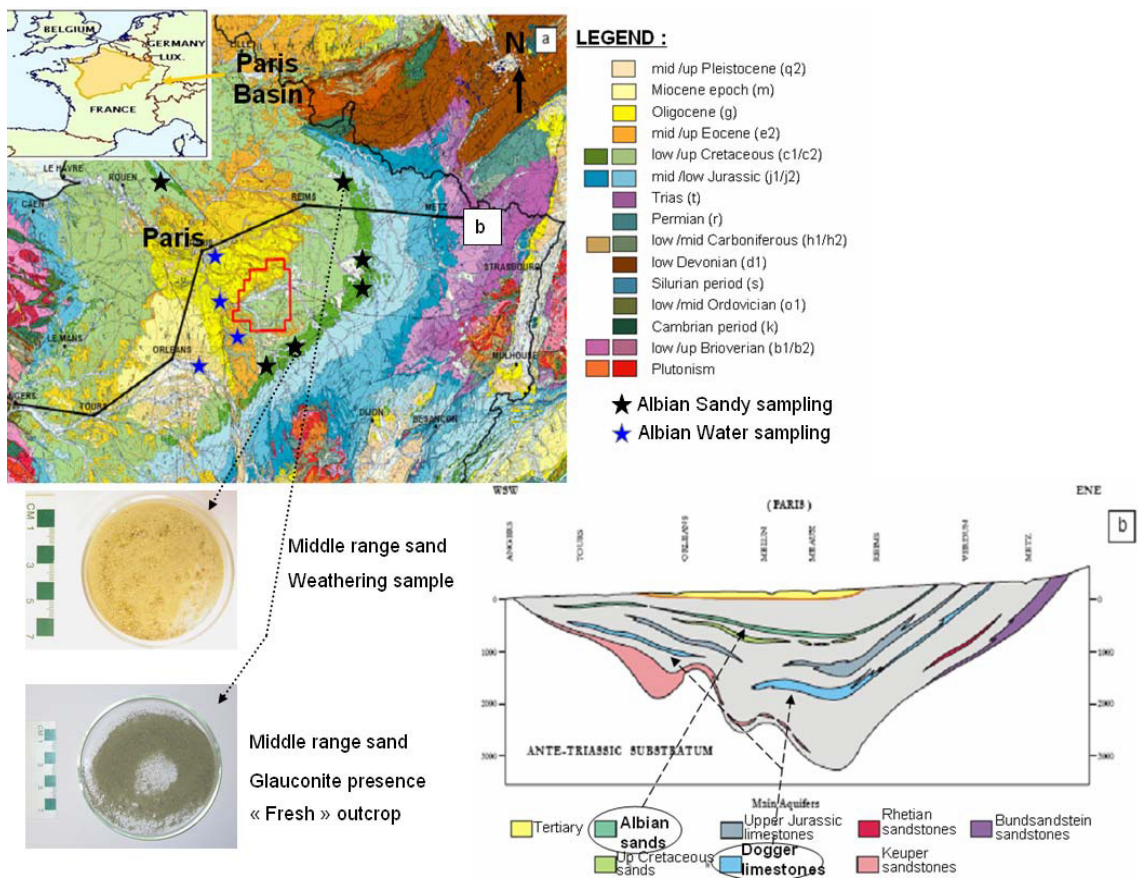


Figure 1 Geological map of the studied area [6] and sampling campaigns of Albian fm

The Dogger fm., investigated for large-scale CO₂ storage concept is mainly composed of carbonates. Variation of groundwater salinity is observed ranging from 5 g/kgw in the Southern up to 35 g/kgw in the Eastern [7]. The confined Albian aquifer, considered as the impacted aquifer in this study, covers an area of about 75,000 km² in the Paris Basin [8]. It is a sandy multi-layered aquifer. The chemical composition of the fresh groundwater in the Albian formation varies through the aquifer, resulting from a complex hydrogeology with multiple recharges and residence times [9]. The Albian groundwater is globally anoxic with high Fe-concentration, a pH of around 7 and low mineral content (around 0.3 to 0.6 g/L).

In order to provide material from the French Paris Basin for the reaction experiments, two sampling campaigns (Figure 1) have been performed to acquire:

- Albian water (from deep bore-holes as fresh water wells, geothermal doublet, piezometer): comparison with literature data show a correct representativeness compared to the center of the basin;
- Albian sands (lower Cretaceous outcrops, quarries, cuttings): the main extension of the Albian outcrops is represented by ring from the S to NE of the Paris Basin and some small outcrops in the lower Seine valley (NW). Samples from the NE outcrops revealed fresher minerals, with presence of glauconite (responsible for the green tint of the sands).

3. Modeling approach

3.1. Definition of a leaking scenario; application to French Paris Basin

The scenario for the case study refers to a potential storage in the Paris Basin. A leakage is simulated from a reservoir in the carbonated Dogger formation, with an impact on the overlying sandstone Albian formation.

The reactive transport code TOUGHREACT [10] was used to assess (i) the multiphase flow evolution during the injection phase including dissolution of the CO₂ in the aqueous phase, (ii) the leakage of the CO₂ from a target reservoir to an overlying formation through a leakage zone approximated by a 1D porous media, and (iii) the mineral dissolutions and precipitations due to CO₂ intrusion in the system. The final objective of the simulation is the evaluation of potential changes in groundwater quality in response to CO₂ leakage from saline aquifer formation, with a focus on acidification process only. In a risk assessment approach, an unfavourable scenario was chosen, in which the CO₂ intrusion into the fresh groundwater is wilfully provoked (Figure 2).

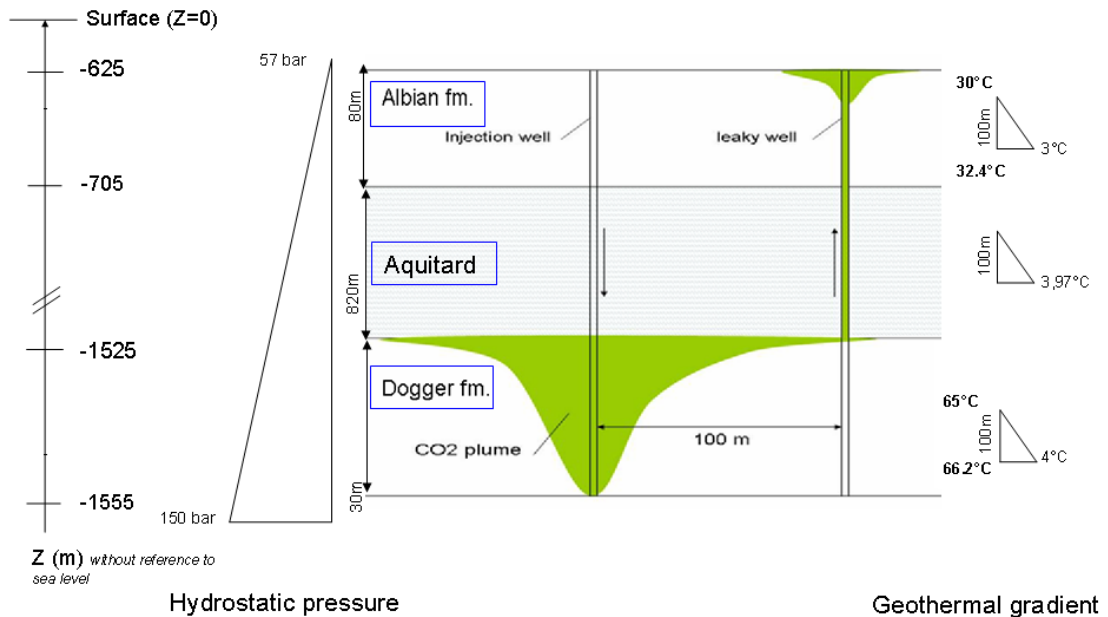


Figure 2 Diagram representing the simulated leakage scenario based [11] with initial pressure and temperature gradient

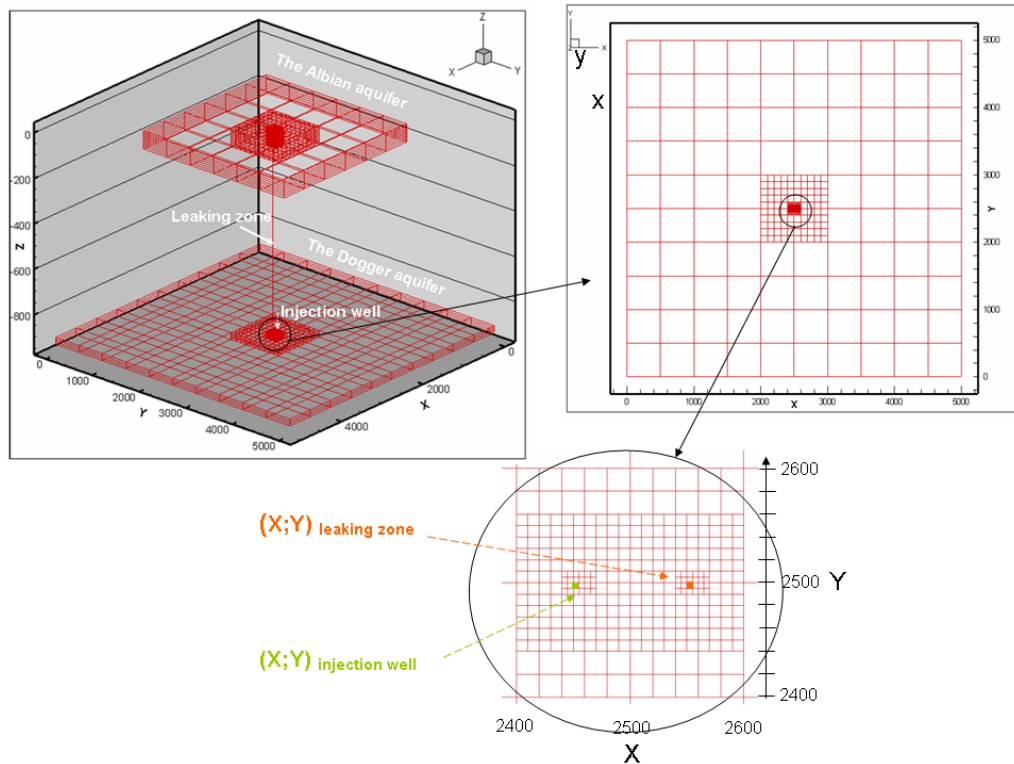


Figure 3 3D mesh representation for the simulation of leakage from the Dogger aquifer to the Albian fm. through an abandoned well. The well is represented as a 1D porous medium (formation rock-cement interface). The grid is locally refined in the Dogger aquifer (top view)

This predictive modelling approach includes a 3D model (Figure 3) with (i) storage saline aquifer, (ii) impacted freshwater in the overlying aquifer and (iii) a leaky abandoned well represented by a 1D porous media as a rough representation of the rock-cement interface. This leaky well is situated 100 m away from the injection well, and allows the CO_2 to reach the overlying formation. This model intends to assess globally the whole migration path of the supercritical CO_2 and the interaction between the fluids and the host rock.

The simulations presented in this study aim at helping the definition of guidelines and selection criteria in the field of environmental risks. Therefore, the examination of the effect of the gas intrusion on the quality changes of the local groundwater as well as a better understanding of the water-rock-gas interactions is of primary importance.

3.2. Impact of CO_2 intrusion on Albian composition

The CO_2 is injected at a rate of 12.7 kg/s (0.4 Mt/yr) in the Dogger. The gas plume in the Dogger formation extends up to 1.5 km from the point of injection after 5 years. The injection builds up the pressure in the Dogger, which drives the migration to the overlying formation. The CO_2 reaches the Albian aquifer, through the leaky well, after 90 days of injection. The upward migration of CO_2 at a rate of 1.1 kg/s is accompanied by fresh water at a rate of 0.03 kg/s at the end of the simulation. The CO_2 injected in a supercritical state in the Dogger reaches the Albian aquifer under a gas state. Major mechanisms such as mineral dissolution in the fresh water are triggered by CO_2 dissolution (regardless of CO_2 sub- or super-critical state).

The principal geochemical process simulated in this study is the acidification of groundwaters (buffered from pH 7.3 to 4.9) due to CO_2 dissolution inducing the dissolution of minerals in the Albian formation and the release of chemical elements (figure 4B). The zone impacted by dissolved CO_2 covers a 0.3 km radial extent, whereas gaseous CO_2 occurs only right above the intrusion point. Significant increases are observed, for the calcium

concentration, from 1.3 to 31.6 mmol/kgw, and for the iron concentration (glaucosite dissolution) from 1.3 to 2,500 $\mu\text{mol/kgw}$ at the CO_2 intrusion point. The glauconite dissolution (figure 4A) also entails an increase in dissolved silica and aluminium, with resulting precipitation of kaolinite and quartz around the intrusion point. Beyond this zone, the model predicts a similar geochemical reactivity, with one order of magnitude smaller dissolution and precipitation rates.

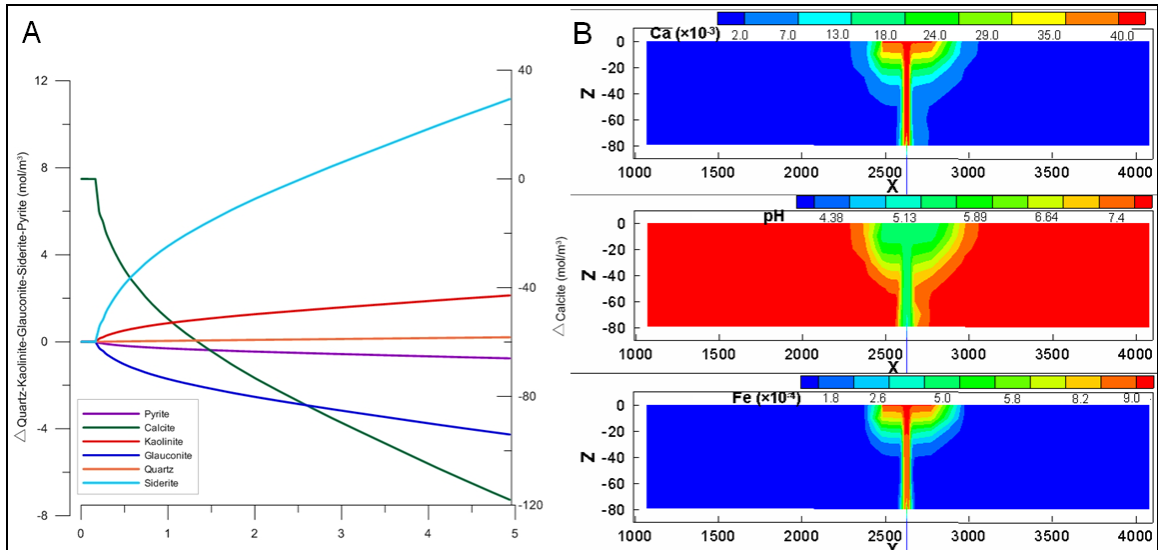


Figure 4 Evolution of mineral phases during CO_2 ingress in the Albian formation (at the top of the leaking well) during CO_2 leakage (A), aqueous concentrations (Ca, Fe in mol/kgw) and pH in the Albian formation after 5 years (B)

The quality of the model could be increased by taking into account surface reaction (complexation, ion exchange). Finally, the release of trace elements, like lead or arsenic, is of major concern for shallow groundwater chemical integrity: the simulation of their reactivity involves finer chemical description, particularly solid solutions, which were not performed during the study.

4. Isotopic monitoring opportunities

The intrusion of CO_2 into a fresh groundwater, as described previously, seems to be difficult to monitor directly, because it is heavily modified by several reactions (i.e. dissolution, precipitation processes). The use of the isotopic signature of several choice elements might be an interesting alternative tool to record geochemical modifications induced by CO_2 intrusion to a predictive model.

4.1. How can isotope tools help in deciphering element release/trapping?

Isotopic systems can keep track of reactions associated with small quantities of CO_2 into a dilute aquifer which, in case of leakage, would not be detected by other methods. Such isotopic monitoring systems require the application of different types of methods and apparatus. IRMS (Isotope Ratio Mass Spectrometer), CF-IRMS (Continuous flux-Isotope Ratio Mass Spectrometer), TIMS (Thermo-Ionisation Mass Spectrometer) will be used for a large array of isotopic systems. Additionally, other new non-classical isotopic systems will be investigated using the new generation isotopic ratio mass spectrometers MC-ICP-MS that combine the ionisation efficiency of inductively coupled plasma with the advantages of multi-collector data acquisition. With this technology, isotopes of many different chemical elements can be analysed with higher precision.

Thus, isotopic fractionation will be investigated during this work. Fractionation is interesting since it is mechanism-dependent: e.g. isotope exchange reactions, physical and chemical processes as a kinetic aspect (diffusion etc.) or state changes (adsorption, desorption, dissolution, precipitation etc.) [12] [13].

4.2. Isotopic “toolbox”

A laboratory experiment on an Albian representative sample is being developed in order to test these monitoring tools. They involve batch reactions between CO₂ gas and equilibrated Albian water samples in contact with Albian (outcrop) sands. The water-rock-CO₂ interaction and its impact on mineral evolution will be analyzed. Parallel to more classical investigation, isotopic evolution will be closely monitored.

The objective of future work is to develop an isotopic toolbox, which should be able to record different processes of water quality evolution due to CO₂ intrusion. The main focus is to point out suitable isotope systems which can characterize different processes such as:

- Water-rock interaction: lithium, boron isotopes may indicate adsorption/desorption processes [14][15], strontium [16] and carbon isotopes give evidence of carbonate dissolution [17];
- Redox conditions evolution: sulphur [18], selenium, iron and chromium isotopes may indicate redox-active mobility, depending on valence state and redox transformation;
- Secondary processes: calcium isotopes may indicate precipitation reactions;
- CO₂ migration: carbon isotope [17] [19].

These instrumental advances, previously described (4.1), open new research field and favour the use of multi-isotope approaches in isotopic studies as the main interest of hazardous trace elements transport and geochemical evolution of groundwater due to CO₂ intrusion.

5. Conclusion

This work provides a preliminary 3D model which shows simultaneous evaluation and model of element concentration and injection procedure. Indeed, three systems are considered in this numerical approach (i) storage saline aquifer (ii) impact on overlying fresh groundwater aquifer (iii) a leaky abandoned well, represented as a 1D porous column. The main geochemical processes simulated are acidification of groundwater due to CO₂ dissolution, Albian minerals dissolution and precipitation, element release. Particular attention to adsorption and desorption processes via surface complexation constitutes a part of future works. These simulation help constrain the expected range of the impact of a CO₂ intrusion in an overlying aquifer and help in dimensioning laboratory experiments.

Now, we focus on the development of sensitive multi-isotope monitoring in the frame of CCS by testing the feasibility and sensitivity of different isotopic tools at the laboratory scale.

References

- [1] Carroll, S.; Hao, Y.; Aines, R.: Transport and detection of carbon dioxide in dilute aquifers, *Energy Procedia* 1, pp. 2111-2118 (2009)
- [2] Kharaka, Y.K., Thordsen, J.J., Hovorka, S.D., Nance, S.H., Cole, D.R.: Potential environmental issues of CO₂ storage in deep saline aquifers: Geochemical results from the Frio-I brine pilot test, Texas, USA., *Applied Geochemistry* 24 (2009) 1106–1112
- [3] Lagneau V, Pipart A, Catalette H. Reactive transport modelling of CO₂ sequestration in deep saline aquifers. *Oil Gas Sci Technol – Rev IFP* (2005);60(2):231–47.
- [4] Brosse, É.; Hasanov, V., Bonijoly D., Garcia D.: The PICOREF project : Selection of geological sites for pilot CO₂ injection and storage in the Paris Basin, 1st French-German Symposium on Geological Storage of CO₂, Potsdam, June 21-22, pp 36-37 (2007)
- [5] Guillocheau, F.; Robin, C.; Allemand, P.; et al.: Meso-Cenozoic geodynamic evolution of Paris Basin: 3D stratigraphic constraints. *Geodyn. Acta* vol. 13: pp. 189-246 (2000)
- [6] Grataloup S; Bonijoly, D; Brosse, E.; Dreux, R; Garcia, D; Hasanov, V.; Lescanne, M; Renoux, P., Thoraval, A.: A site selection methodology for CO₂ underground storage in deep saline aquifers: case of the Paris Basin. *Energy procedia. GHGT-9*, pp. 2929-2936 (2009)
- [7] Rojas, J. ; Giot, D. ; Le Nindre, Y.-M ; Criaud, A. ; Fouillac, C. et Lambert, M.: Caractérisation et modélisation du réservoir géothermique du Dogger Bassin Parisien, France. Rapport Final. BRGM IRG SGN 89 (1989)
- [8] Vuillaume, Y. : Application des méthodes isotopiques et hydrochimiques à l'étude de la nappe de l'Albien du Bassin de Paris, rapport BRGM 71SGN304HYD. (1971)
- [9] Raoult, Y.; Boulègue, J.; Lauerjat, J.; Olive, P.: Geochemistry of the Albian aquifer in the Paris Basin area contributes to understanding complex hydrogeological behaviour. *Comptes Rendus de l'Académie des Sciences - Series IIA - Earth and Planetary Science*, vol 325, n°6, pp. 419-425 (1997)
- [10] Xu, T.; Pruess, K.: Modeling multiphase non-isothermal fluid flow and reactive geochemical transport in variably saturated fractured rocks: 1. Methodology: *American Journal of Science*, v. 301, p. 16-33. (2001)

- [11] Class, H.; Ebigho, A.; Helmig, R.; Dahle, H. K.; Nordbotten, J. M.: A benchmark study on problems related to CO₂ storage in geologic formations, Computers and Geosciences, DOI 10.1007/s10596-009-9146-x (2009)
- [12] Allègre, C. : Géologie isotopique. Edition Belin (2005)
- [13] Fouillac, A.M., Cocherie, A., Girard, J.P, Guerrot, C., Innocent, C., Millot, R., Motelica, M., Sanjuan, B., Widory, D.: Traceurs isotopiques: sources et processus. Oil & Gas science and Technology-Rev IFP, vol.60, No.6, pp.923-935 (2005)
- [14] Mossadik, H.: Les isotopes du bore, traceurs naturels dans les eaux : mise au point de l'analyse en spectrométrie de masse à source solide et applications à différents environnements. Thèse de l'université d'Orléans. (1997)
- [15] Vengosh, A., Heumann, K.G., Juraske, S. et Kasher, R.: Boron isotope application for tracing sources of contamination ingroundwater. Envir. Sci. Technol., 28, 1968-1974. (1994)
- [16] Négrel, P. : Isotopes en analyse chimique pour la gestion de l'eau. Techniques de l'Ingénieur, Vol. P4215, p. 1-22 (2008)
- [17] Dogramaci, S.S, Herczeg, A.L.: Strontium and carbon isotope constraints on carbonate-solution interactions and inter-aquifer mixing in groundwaters of the semi-arid Murray, Australia. Journal of Hydrogeology, pp. 50-67 (2002)
- [18] André, L., Franceschi, M., Pouchan, P., Atteia, O. : Origine et évolution du soufre au sein de l'aquifère des Sables infra-molassiques du Bassin aquitain, C.R.Geoscience 334, pp. 749-756 (2002)
- [19] Kharaka, Y.K, Cole, D.R., Hovorka, S.D, Gunter, W.D, Knauss, K.G, Freifeld, B.M.: Gas-rock interactions in Frio formation following CO₂ injection: implications to the storage of greenhouse gases in sedimentary basins. Geology 34, pp 577-580 (2006)