



HAL
open science

Seismic hazard status and mitigation actions in Guadeloupe and Martinique, French West Indies

Jean-Christophe Audru, Myriam Belvaux, Mendy Gwladys
Bengoubou-Valerius, Didier Bertil, Jean-Marc Mompelat, Agathe Roulle

► **To cite this version:**

Jean-Christophe Audru, Myriam Belvaux, Mendy Gwladys Bengoubou-Valerius, Didier Bertil, Jean-Marc Mompelat, et al.. Seismic hazard status and mitigation actions in Guadeloupe and Martinique, French West Indies. 6th Caribbean Conference on Comprehensive Disaster Management, Dec 2011, Port-of-Spain, Trinidad and Tobago. hal-00662359

HAL Id: hal-00662359

<https://brgm.hal.science/hal-00662359>

Submitted on 23 Jan 2012

HAL is a multi-disciplinary open access archive for the deposit and dissemination of scientific research documents, whether they are published or not. The documents may come from teaching and research institutions in France or abroad, or from public or private research centers.

L'archive ouverte pluridisciplinaire **HAL**, est destinée au dépôt et à la diffusion de documents scientifiques de niveau recherche, publiés ou non, émanant des établissements d'enseignement et de recherche français ou étrangers, des laboratoires publics ou privés.

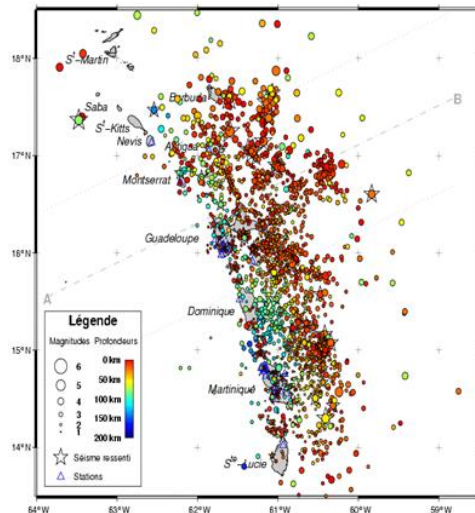
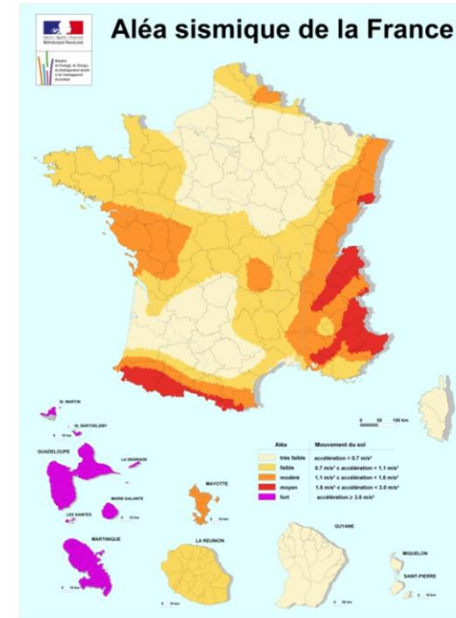
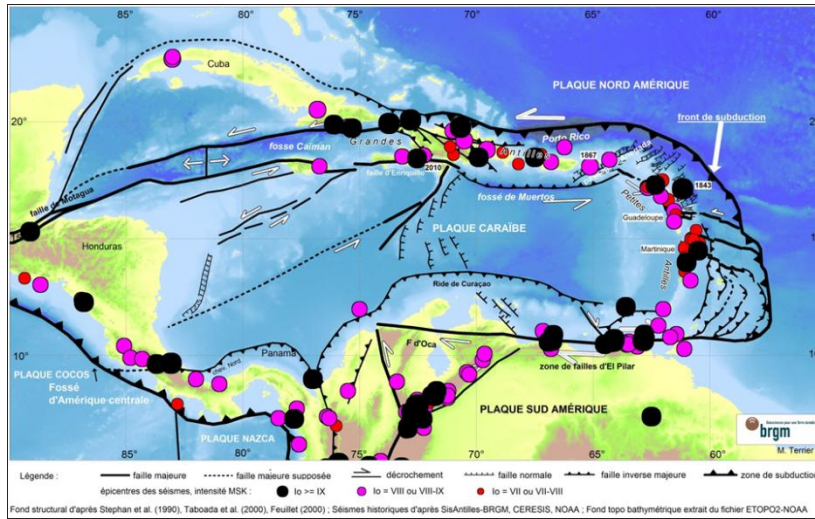


Seismic hazard status and mitigation actions in Guadeloupe and Martinique, French West Indies

J.C. Audru (spk), M. Belvaux, M. Bengoubou-Valerius, D. Bertil, J.M. Mompelat, and A. Roullé



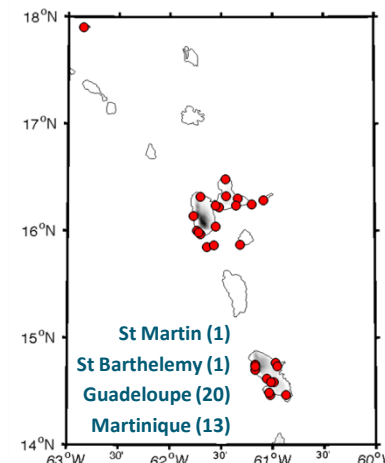
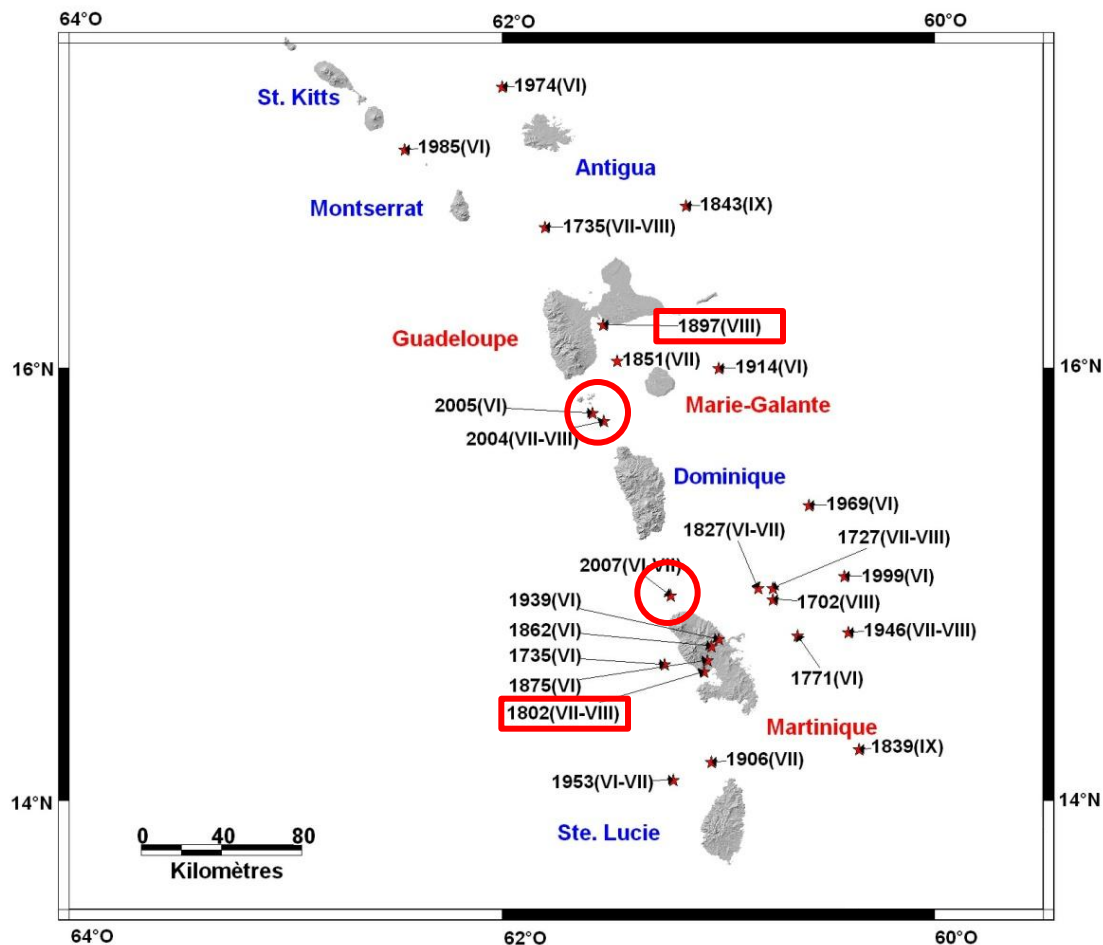
The FWI tectonic framework



©Institut de Physique du Globe

- > France is divided into 5 zones for building codes
- > The highest French level is attributed to the FWI
- > The $PGA \geq 0,3g$ for a 475 yr-return period

Hazard mapping in the FWI: main events & French accelerometric network



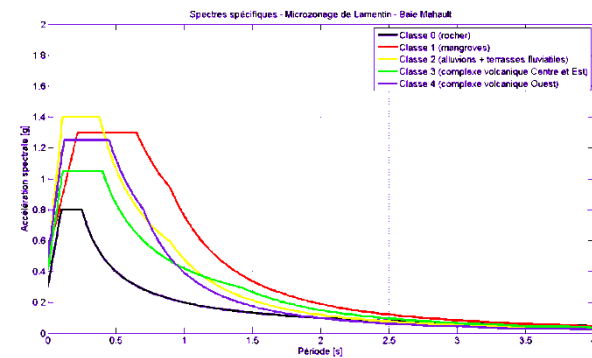
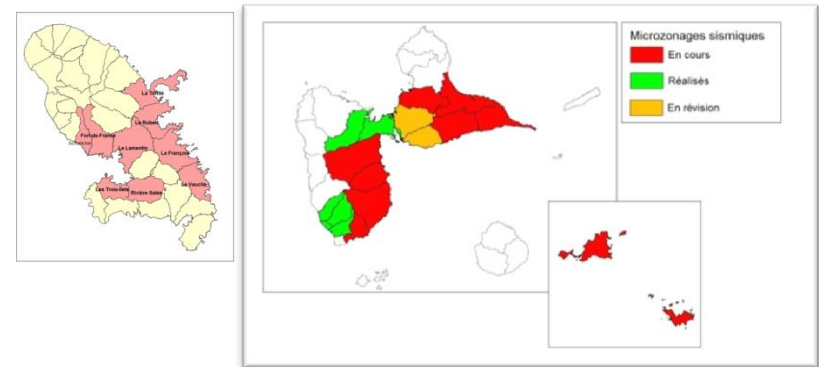
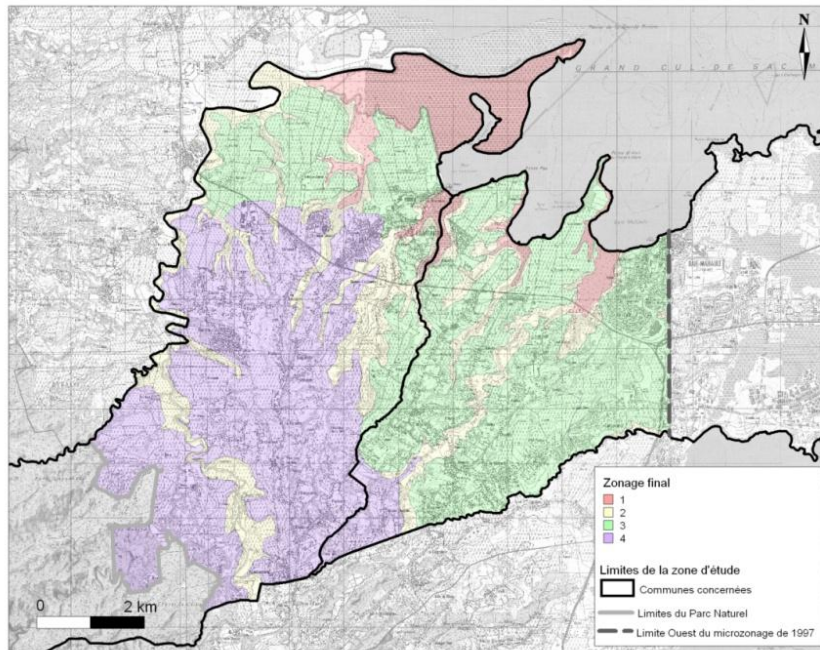
©RAP-BRGM-IPGP

- > 35 accelerometers
- > 35 sismometers

> Download center:
www-rap.obs.ujf-grenoble.fr

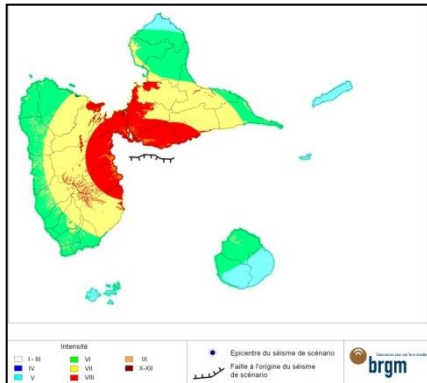
Hazard mapping in the FWI: seismic microzonation

- > Geophysical investigations (SASW and H/V), cross-sections, boreholes, geotechnical synthesis, Eurocodes transcription, site effects → microzonation

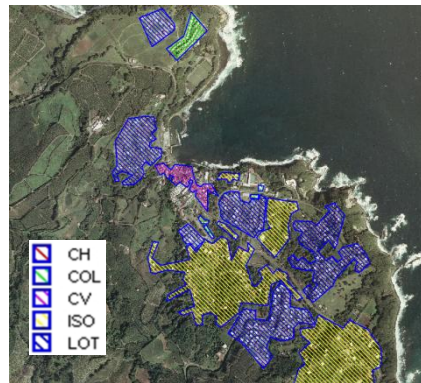


Risk mapping in the FWI: damage scenarios

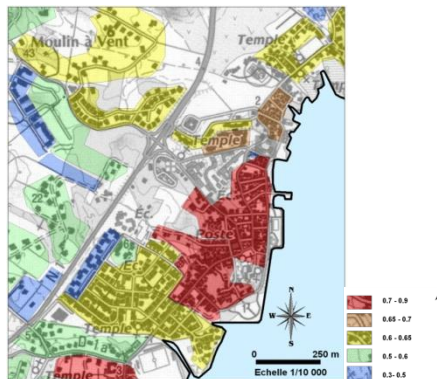
- > numerical simulation of the earthquake induced damage in a specific territory



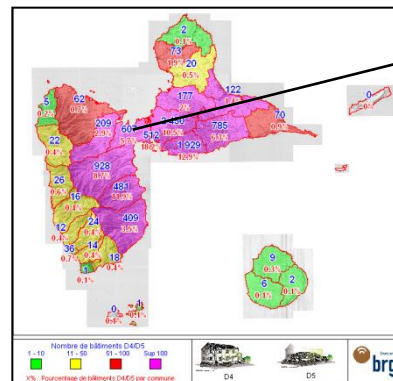
Regional & local hazard



Building inventory

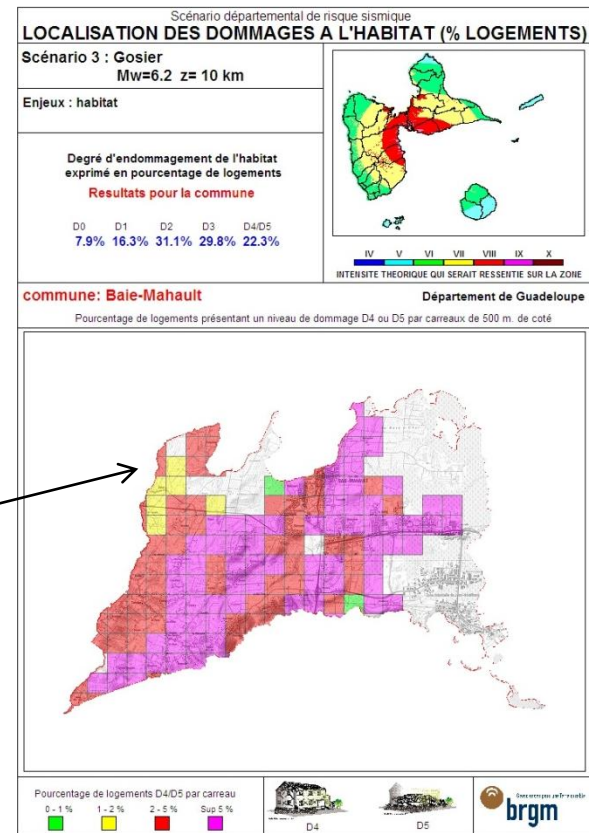


Vulnerability index




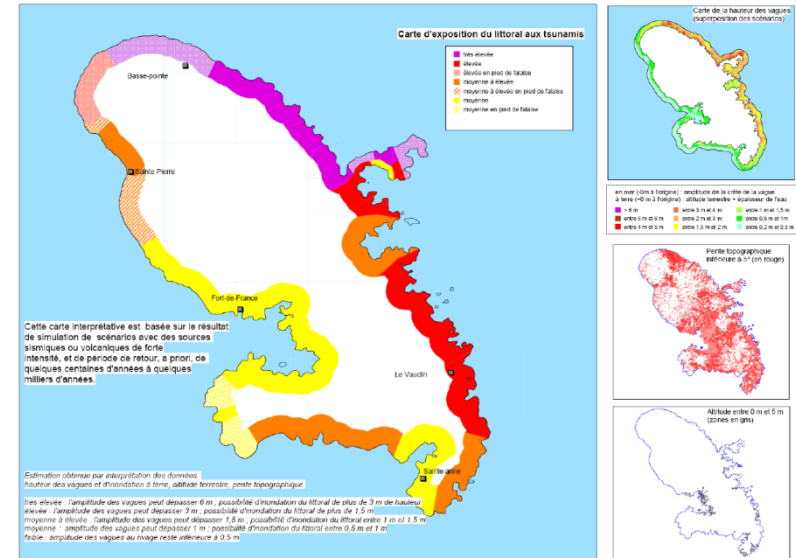
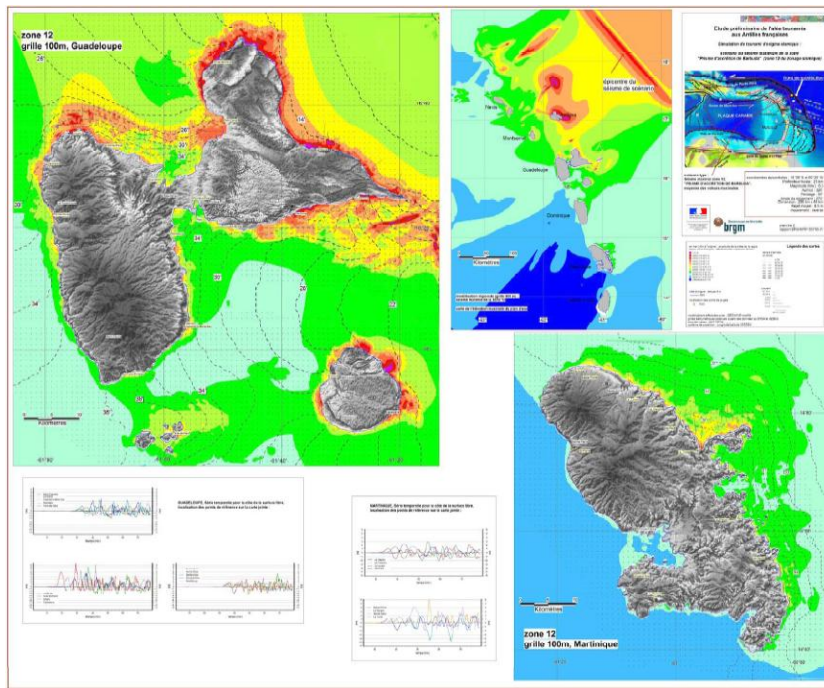
Damage simulation

Focus on a damaged area



Hazard mapping in the FWI: regional tsunami evaluation

- Compilation of several simulations and scenarios, based on earthquakes and huge aerial landslides that have occurred throughout the region



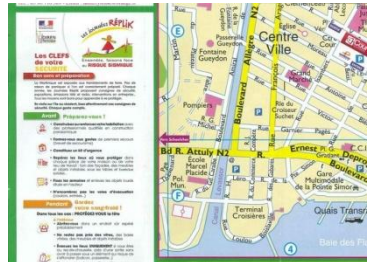

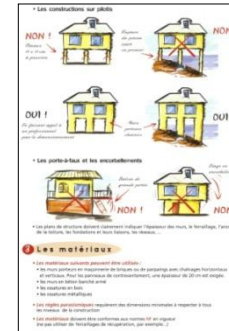
Hazard mapping in the FWI: diagnosis of schools

- > With partners, seismic diagnosis of all primary schools and kindergartens (schools belong to municipalities in France)
- > A classification into 3 groups:
 - G1: Earthquake resistant, possibly with some minor work to be performed
 - G2 : The retrofit/strengthening is fiscally sustainable
 - G3 : Reconstruction fiscally better than retrofit/strengthening
- > With partners, current diagnosis of private schools/highschools
- > Goal: reinforcement and retrofit/destruction



Public information and preparedness in the FWI:

- > Group of partners: annual information and preparedness campaign (all year + November)
- > Targets residents (adults, pupils), employees, construction professionals, tourists
- > Several original actions, symposiums

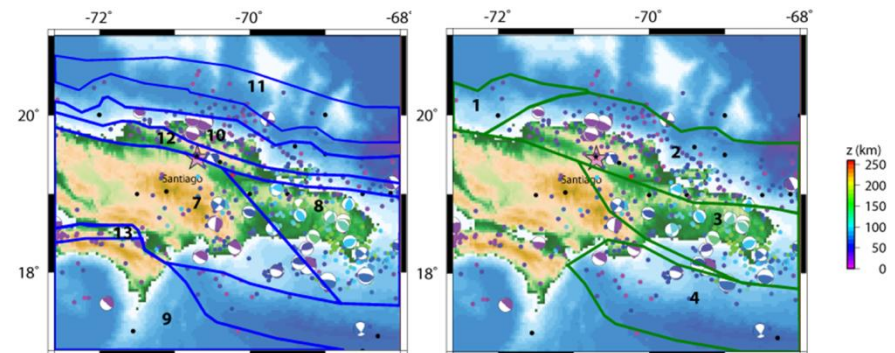
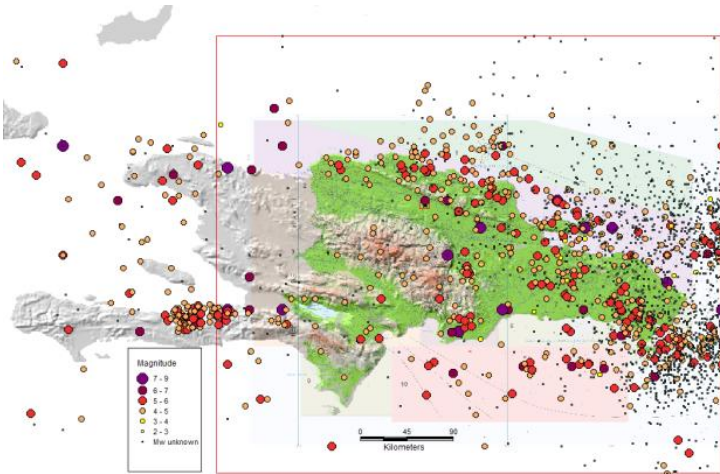


www.miseismantilles.com



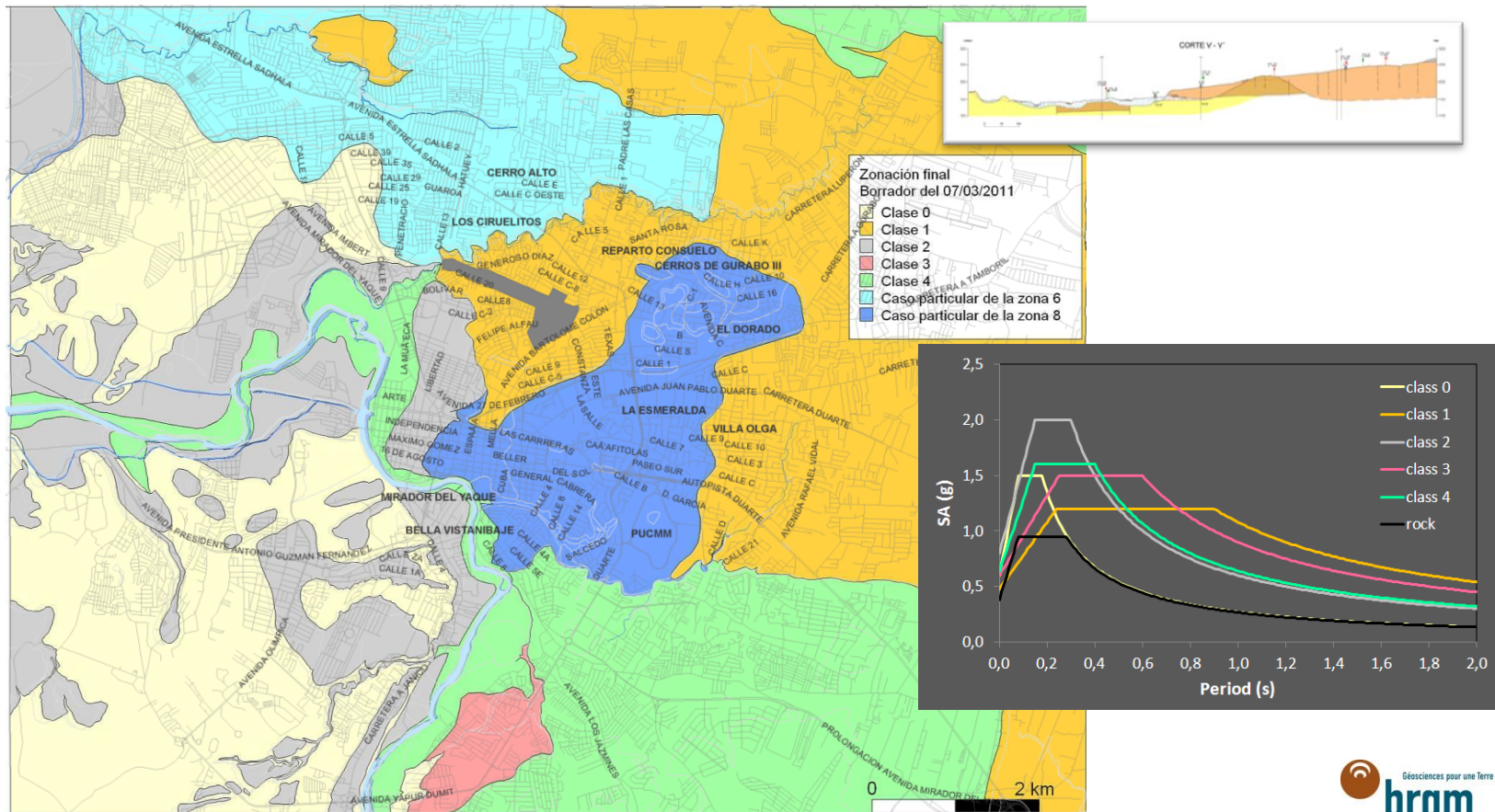
Hazard mapping in Dominican Republic (Santiago): 1/data synthesis

- > Partnership: European Union Fund, Dom. Geological Survey, BRGM, IGME, INYPSA
- > Reworked/unified (Mag) seismological catalogue
- > Zonation model at the surface / at depth
- > PGA map of Santiago (0,33 to 0,43g, RT 475yr)



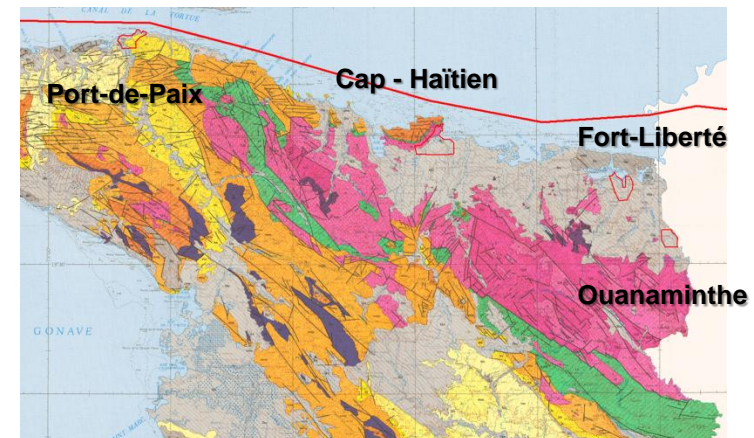
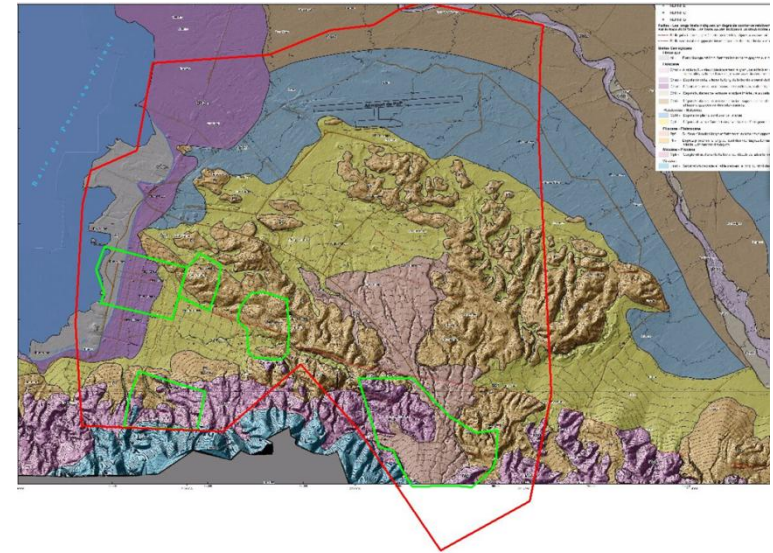
Hazard mapping in Dominican Republic (Santiago): 2/ microzonation map

- > Geotechnical and geophysical synthesis, then microzonation and associated spectras



Hazard mapping in Haiti: microzonation map

- > Partnership UNDP, BRGM, Laboratoire National du Bâtiment et des Travaux Publics and Bureau des Mines et de l'Énergie
- > Study area (80 km², in red) and 5 high resolution sectors (in green) in Port-au-Prince
- > Use and refinement of macrozoning studies done by American teams in 2010 (cf. Earthquake Spectra, special issue, October 2011)
- > Microzonation of 4 more cities scheduled in 2012-2014



**Thank you for your invitation,
for your attention and...
*pa moli!***